ATTACHMENT B

Attachment B includes habitat-tracking information requested by the Wildlife Agencies for Items 5 and 6 (Tables 13 – 19). This includes location maps identifying the properties purchased by Government Agencies and Mitigation Banks.

LIST OF PRESERVATION AREAS ACQUIRED BY THE COUNTY AND MITIGATION BANK LANDS UTILIZED IN 1998

TABLE 13 – GOVERNMENT PURCHASES

TP CODE	PROJECT NUMBER	PROJECT NAME	HOLLAND95	VEGETATION TYPE	ACRES
103	CP-1	Lakeside 1	11300	Disturbed Habitat	0.97
103	CP-1	Lakeside 1	12000	Urban/Dev	7.10
103	CP-1	Lakeside 1	32500	Diegan Coastal Sage Scrub	85.01
103	CP-1	Lakeside 1	42000	Valley and Foothill Grassland	0.11
		Lakeside 1 Total			**93.19**
103	Crestridge-1	Crestridge	11300	Disturbed Habitat	0.60
103	Crestridge-1	Crestridge	12000	Urban/Dev	6.16
103	Crestridge-1	Crestridge	18100	Orchards and Vineyards	6.64
103	Crestridge-1	Crestridge	32500	Diegan Coastal Sage Scrub	475.01
103	Crestridge-1	Crestridge	37000	Chaparral	1096.49
103	Crestridge-1	Crestridge	37120	Southern Mixed Chaparral	42.10
103	Crestridge-1	Crestridge	37G00	Coastal Sage-Chaparral Scrub	55.02
103	Crestridge-1	Crestridge	42000	Valley and Foothill Grassland	11.63
103	Crestridge-1	Crestridge	61310	Southern Coast Live Oak Riparian Forest	14.96
103	Crestridge-1	Crestridge	71162	Dense Coast Live Oak Woodland	64.06
		Crestridge Total			**1772.67**
103	MB-10	Singing Hills MB	12000	Urban/Dev	0.01
103	MB-10	Singing Hills MB	32500	Diegan Coastal Sage Scrub	73.93
		Singing Hills MB Total			**73.94**
103	State-1	Sequan Peak	11300	Disturbed Habitat	1.16
103	State-1	Sequan Peak	12000	Urban/Dev	0.58
103	State-1	Sequan Peak	13200	Non-Vegetated Channel	0.00
103	State-1	Sequan Peak	18200	Intensive Agriculture	0.02
103	State-1	Sequan Peak	18320	Row Crops	4.40
103	State-1	Sequan Peak	32500	Diegan Coastal Sage Scrub	174.47
103	State-1	Sequan Peak	37000	Chaparral	1658.61
103	State-1	Sequan Peak	37121	Southern Granitic mixed Chaparral	158.03
103	State-1	Sequan Peak	37210	Granitic Chamise Chaparral	5.06
103	State-1	Sequan Peak	42000	Valley and Foothill Grassland	4.13
103	State-1	Sequan Peak	61310	Southern Coast Live Oak Riparian Forest	73.58
103	State-1	Sequan Peak	71162	Dense Coast Live Oak Woodland	38.67

		Sequan Peak Total			**2118.71**
103	State-2	Daley Ranch	11200	Disturbed Wetland	46.88
103	State-2	Daley Ranch	11300	Disturbed Habitat	83.20
103	State-2	Daley Ranch	12000	Urban/Dev	16.54
103	State-2	Daley Ranch	13140	Freshwater	2.78
103	State-2	Daley Ranch	13200	Non-Vegetated Channel	4.89
103	State-2	Daley Ranch	18200	Intensive Agriculture	0.91
103	State-2	Daley Ranch	18300	Extensive Agriculture	750.24
103	State-2	Daley Ranch	32500	Diegan Coastal Sage Scrub	1882.21
103	State-2	Daley Ranch	37120	Southern Mixed Chaparral	109.93
103	State-2	Daley Ranch	42000	Valley and Foothill Grassland	117.76
103	State-2	Daley Ranch	52410	Coastal and Valley Freshwater Marsh	20.43
103	State-2	Daley Ranch	61310	Southern Coast Live Oak Riparian Forest	0.77
103	State-2	Daley Ranch	71162	Dense Coast Live Oak Woodland	1.24
		Daley Ranch Total			**3037.78**
		Grand Total			**7096.29**

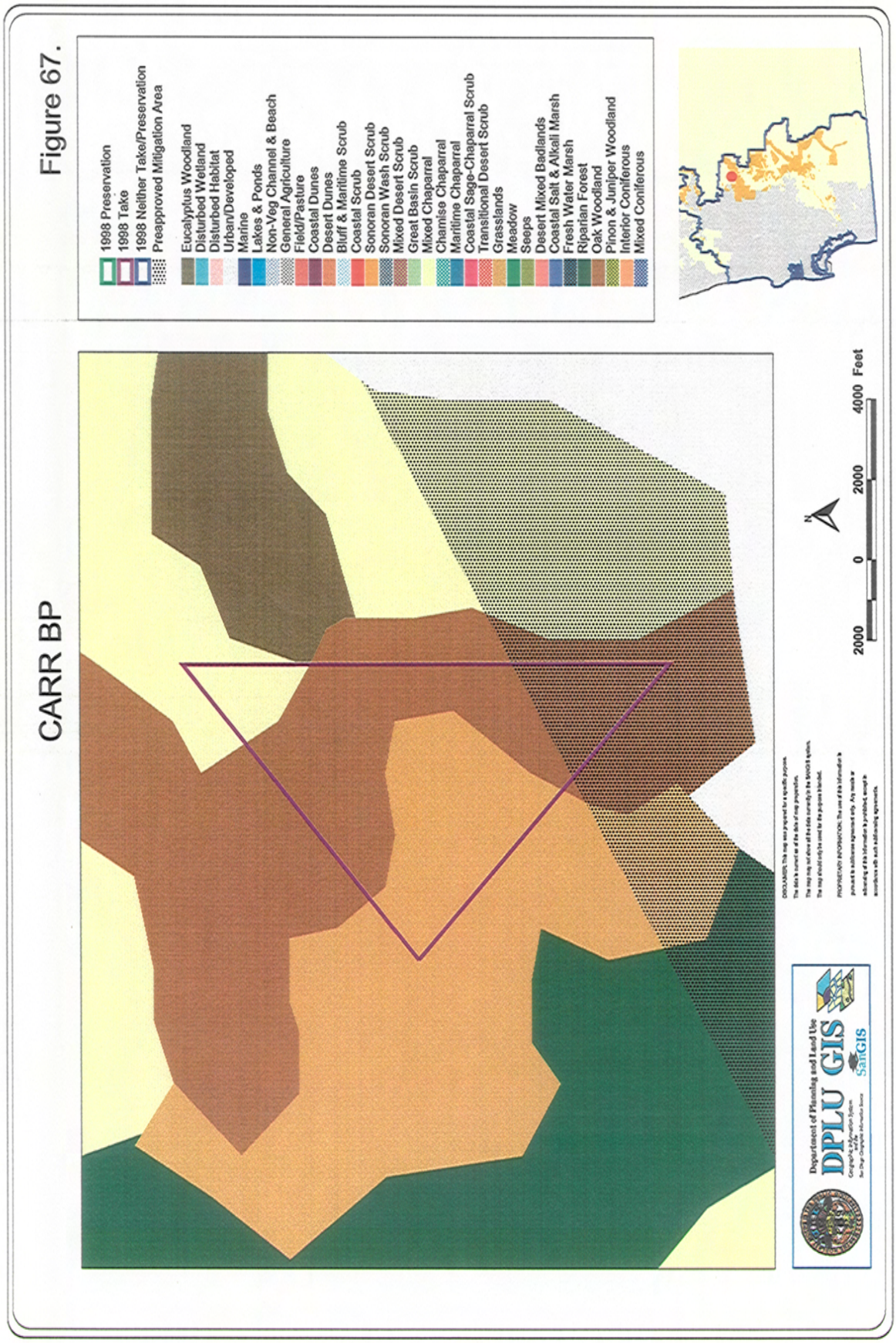
CARR BP
1998 Preservation
1998 Take
1998 Neither Take/Preservation
Preapproved Mitigation Area
Eucalyptus Woodland
Disturbed Wetland
Disturbed Habitat
Urban/Developed
Marine
Lakes & Ponds
Non-Veg Channel & Beach
General Agriculture
Field/Pasture
Coastal Dunes
Desert Dunes
Bluff & Maritime Scrub
Coastal Scrub
Sonoran Desert Scrub
Sonoran Wash Scrub
Mixed Desert Scrub
Great Basin Scrub
Mixed Chaparral
Chamise Chaparral
Maritime Chaparral
Coastal Sage-Chaparral Scrub
Transitional Desert Scrub
Grasslands
Meadow
Seeps
Desert Mixed Badlands
Coastal Salt & Alkali Marsh
Fresh Water Marsh
Riparian Forest
Oak Woodland
Pinon & Juniper Woodland
Interior Coniferous
Mixed Coniferous
2000 0 2000 4000 Feet
Department of Planning and Land Use
DPLU GIS
SanGIS

Figure 67.

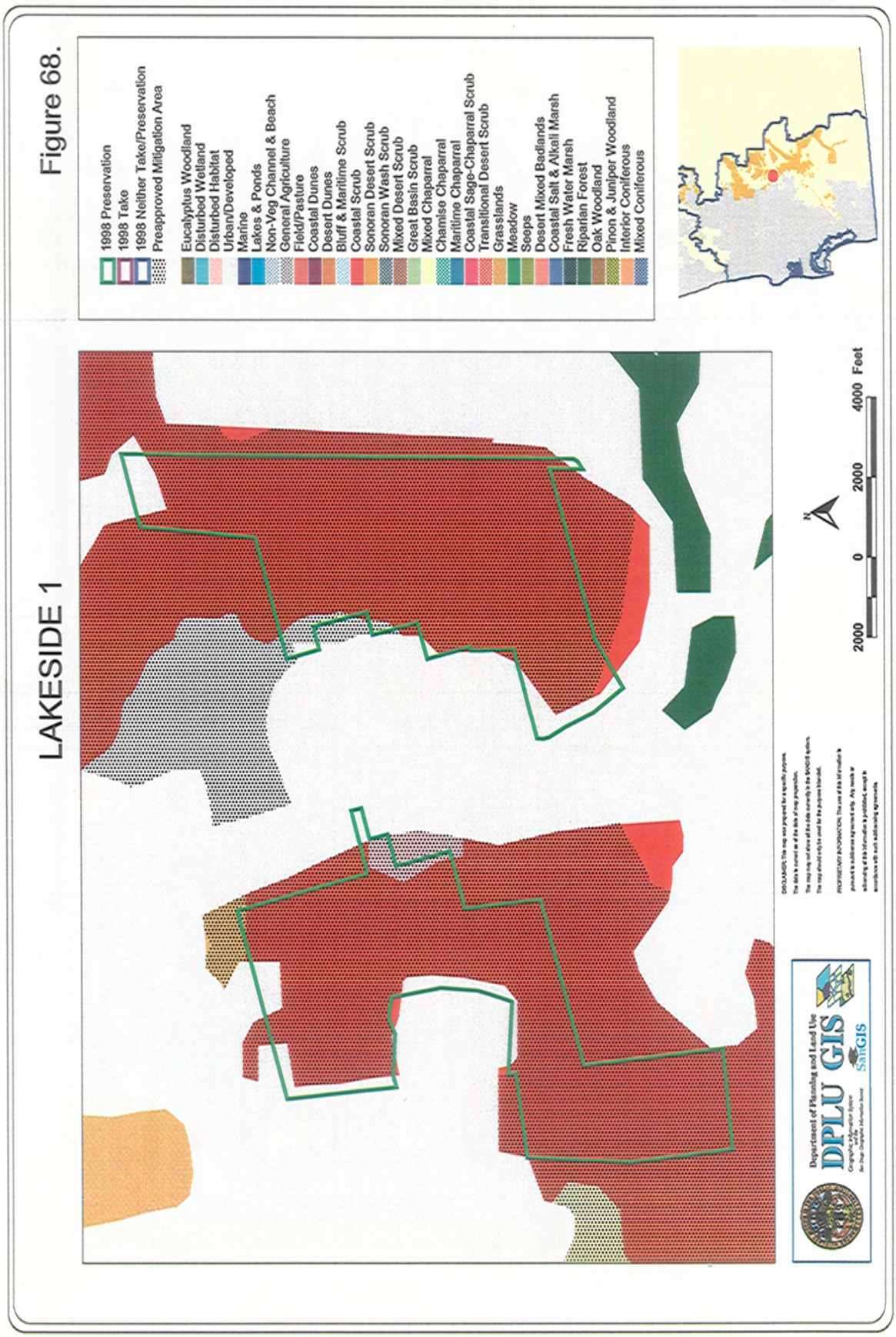
LAKESIDE 1
1998 Preservation
1998 Take
1998 Neither Take/Preservation
Preapproved Mitigation Area
Eucalyptus Woodland
Disturbed Wetland
Disturbed Habitat
Urban/Developed
Marine
Lakes & Ponds
Non-Veg Channel & Beach
General Agriculture
Field/Pasture
Coastal Dunes
Desert Dunes
Bluff & Maritime Scrub
Coastal Scrub
Sonoran Desert Scrub
Sonoran Wash Scrub
Mixed Desert Scrub
Great Basin Scrub
Mixed Chaparral
Chamise Chaparral
Maritime Chaparral
Coastal Sage-Chaparral Scrub
Transitional Desert Scrub
Grasslands
Meadow
Seeps
Desert Mixed Badlands
Coastal Salt & Alkali Marsh
Fresh Water Marsh
Riparian Forest
Oak Woodland
Pinon & Juniper Woodland
Interior Coniferous
Mixed Coniferous
2000 0 2000 4000 Feet
Department of Planning and Land Use
DPLU GIS
SanGIS

Figure 68.

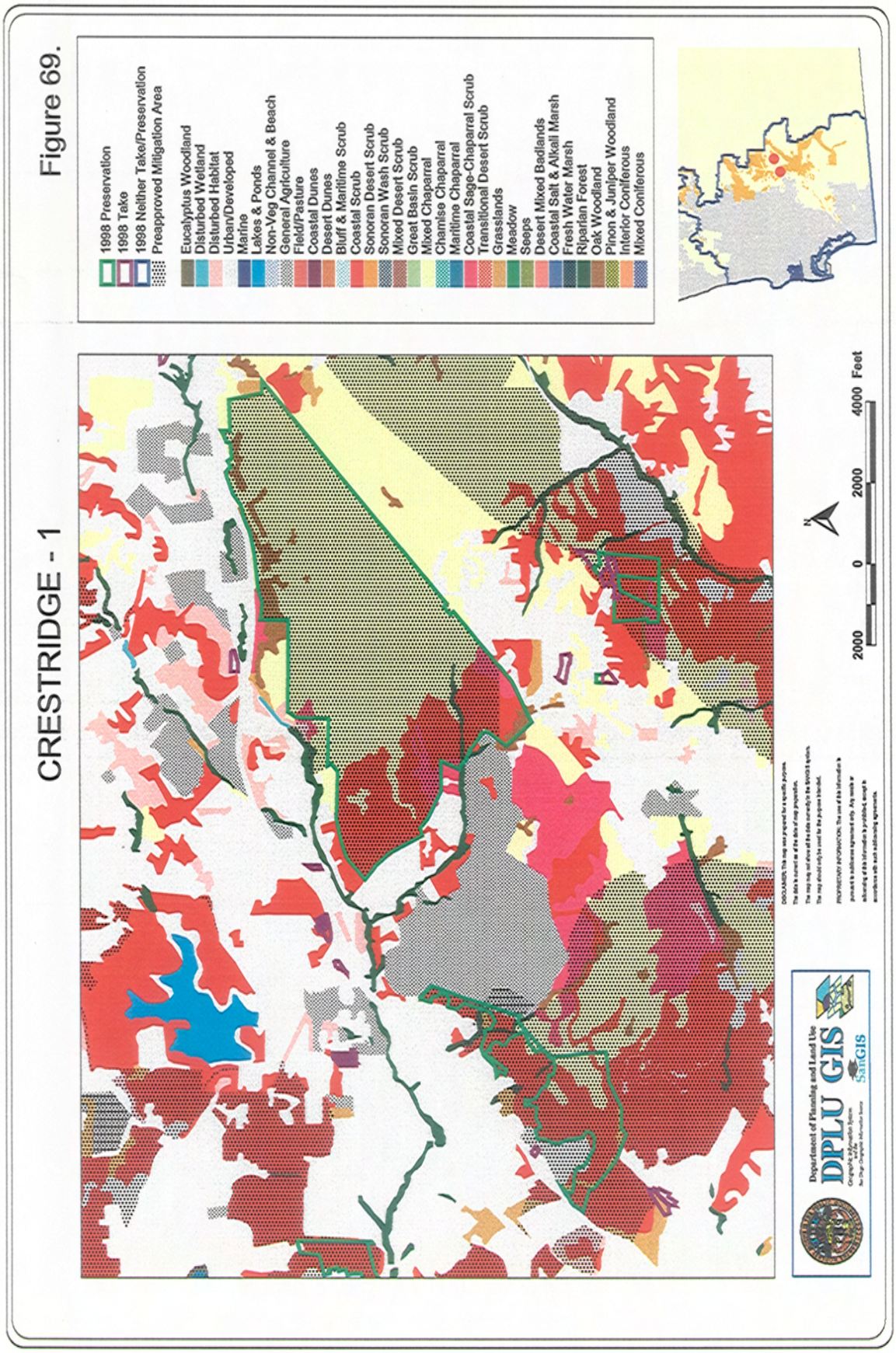
Figure 69.
CRESTRIDGE - 1
1998 Preservation
1998 Take
1998 Neither Take/Preservation
Preapproved Mitigation Area
Eucalyptus Woodland
Disturbed Wetland
Disturbed Habitat
Urban/Developed
Marine
Lakes & Ponds
Non-Veg Channel & Beach
General Agriculture
Field/Pasture
Coastal Dunes
Desert Dunes
Bluff & Maritime Scrub
Coastal Scrub
Sonoran Desert Scrub
Sonoran Wash Scrub
Mixed Desert Scrub
Great Basin Scrub
Mixed Chaparral
Chamise Chaparral
Maritime Chaparral
Coastal Sage-Chaparral Scrub
Transitional Desert Scrub
Grasslands
Meadow
Seeps
Desert Mixed Badlands
Coastal Salt & Alkali Marsh
Fresh Water Marsh
Riparian Forest
Oak Woodland
Pinon & Juniper Woodland
Interior Coniferous
Mixed Coniferous
2000 0 2000 4000 Feet
Department of Planning and Land Use
DPLU GIS
SanGIS

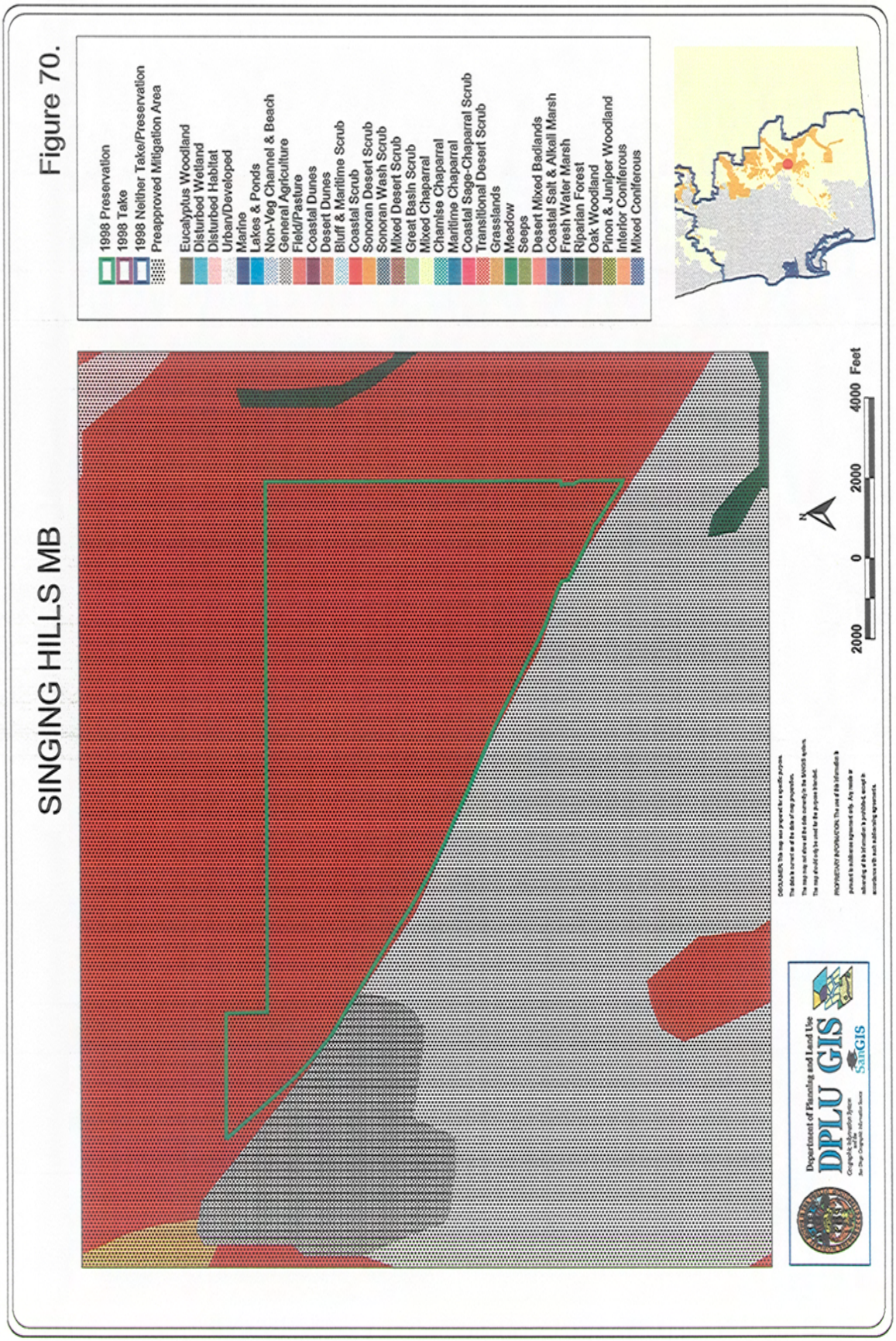
SINGING HILLS MB
1998 Preservation
1998 Take
1998 Neither Take/Preservation
Preapproved Mitigation Area
Eucalyptus Woodland
Disturbed Wetland
Disturbed Habitat
Urban/Developed
Marine
Lakes & Ponds
Non-Veg Channel & Beach
General Agriculture
Field/Pasture
Coastal Dunes
Desert Dunes
Bluff & Maritime Scrub
Coastal Scrub
Sonoran Desert Scrub
Sonoran Wash Scrub
Mixed Desert Scrub
Great Basin Scrub
Mixed Chaparral
Chamise Chaparral
Maritime Chaparral
Coastal Sage-Chaparral Scrub
Transitional Desert Scrub
Grasslands
Meadow
Seeps
Desert Mixed Badlands
Coastal Salt & Alkali Marsh
Fresh Water Marsh
Riparian Forest
Oak Woodland
Pinon & Juniper Woodland
Interior Coniferous
Mixed Coniferous
N
2000 0 2000 4000 Feet
Department of Planning and Land Use
DPLU GIS
SanGIS

Figure 70.

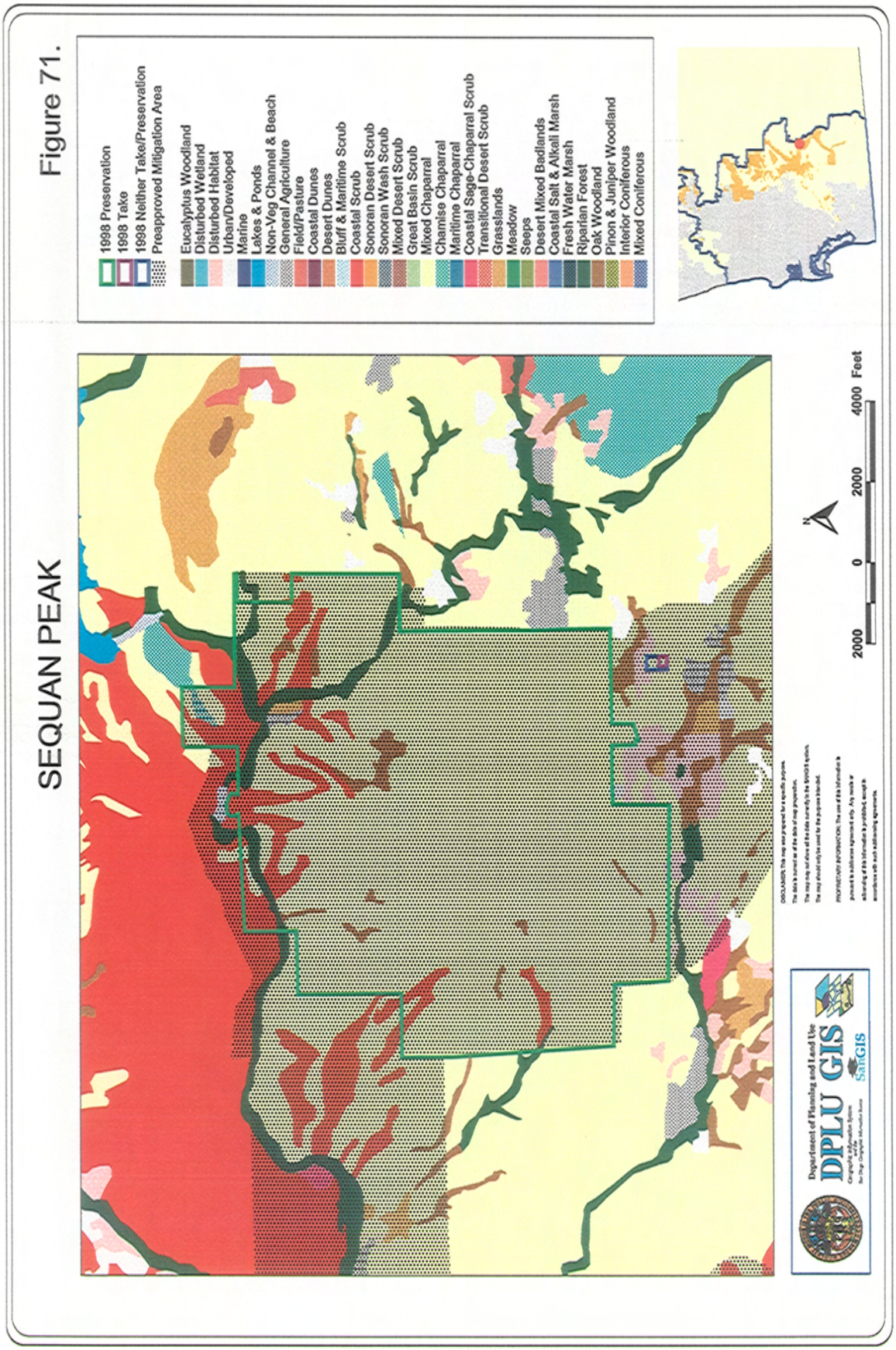
SEQUAN PEAK
1998 Preservation
1998 Take
1998 Neither Take/Preservation
Preapproved Mitigation Area
Eucalyptus Woodland
Disturbed Wetland
Disturbed Habitat
Urban/Developed
Marine
Lakes & Ponds
Non-Veg Channel & Beach
General Agriculture
Field/Pasture
Coastal Dunes
Desert Dunes
Bluff & Maritime Scrub
Coastal Scrub
Sonoran Desert Scrub
Sonoran Wash Scrub
Mixed Desert Scrub
Great Basin Scrub
Mixed Chaparral
Chamise Chaparral
Maritime Chaparral
Coastal Sage-Chaparral Scrub
Transitional Desert Scrub
Grasslands
Meadow
Seeps
Desert Mixed Badlands
Coastal Salt & Alkali Marsh
Fresh Water Marsh
Riparian Forest
Oak Woodland
Pinon & Juniper Woodland
Interior Coniferous
Mixed Coniferous
2000 0 2000 4000 Feet
N
Department of Planning and Land Use
DPLU GIS
SANGIS

Figure 71.

TABLE 14 – MITIGATION BANKS

TP CODE	PROJECT NUMBER	PROJECT NAME	HOLLAND95	VEGETATION TYPE	ACRES
106	MB-1	Santa Fe Views Mitigation Bank	11300	Disturbed Habitat	7.18
106	MB-1	Santa Fe Views Mitigation Bank	12000	Urban/Dev	0.67
106	MB-1	Santa Fe Views Mitigation Bank	32500	Diegan Coastal Sage Scrub	50.28
106	MB-1	Santa Fe Views Mitigation Bank	37000	Chaparral	3.24
106	MB-1	Santa Fe Views Mitigation Bank	37120	Southern Mixed Chaparral	4.40
106	MB-1	Santa Fe Views Mitigation Bank	37200	Chamise Chaparral	11.69
106	MB-1	Santa Fe Views Mitigation Bank	37G00	Coastal Sage-Chaparral Scrub	2.36
106	MB-1	Santa Fe Views Mitigation Bank	42200	Non-Native Grassland	11.44
106	MB-1	Santa Fe Views Mitigation Bank	52410	Coastal and Valley Freshwater Marsh	1.01
106	MB-1	Santa Fe Views Mitigation Bank	61300	Southern Riparian Forest	0.00
106	MB-1	Santa Fe Views Mitigation Bank	61320	Southern Arroyo Willow Riparian Forest	1.05
106	MB-1	Santa Fe Views Mitigation Bank	63300	Southern Riparian Scrub	0.00
106	MB-1	Santa Fe Views Mitigation Bank	63310	Mule Fat Scrub	3.19
		Santa Fe Views Mitigation Bank Total			**96.51**
106	MB-2	Lake Hodges Mitigation Bank	11300	Disturbed Habitat	1.65
106	MB-2	Lake Hodges Mitigation Bank	12000	Urban/Dev	0.51
106	MB-2	Lake Hodges Mitigation Bank	32500	Diegan Coastal Sage Scrub	46.88
106	MB-2	Lake Hodges Mitigation Bank	63300	Southern Riparian Scrub	0.67
		Lake Hodges Mitigation Bank Total			**49.71**
101	MB-3	San Vicente Conservation Bank I	11300	Disturbed Habitat	0.00
101	MB-3	San Vicente Conservation Bank I	12000	Urban/Dev	0.26
101	MB-3	San Vicente Conservation Bank I	32500	Diegan Coastal Sage Scrub	284.91
101	MB-3	San Vicente Conservation Bank I	37000	Chaparral	5.00
101	MB-3	San Vicente Conservation Bank I	37120	Southern Mixed Chaparral	72.20
101	MB-3	San Vicente Conservation Bank I	37G00	Coastal Sage-Chaparral Scrub	15.05
		San Vicente Conservation Bank I Total			**377.42**
102	MB-4	Lakeside Curren Mitigation Bank	12000	Urban/Dev	3.29
102	MB-4	Lakeside Curren Mitigation Bank	37000	Chaparral	0.02
102	MB-4	Lakeside Curren Mitigation Bank	61310	Southern Coast Live Oak Riparian Forest	2.89
102	MB-4	Lakeside Curren Mitigation Bank	63300	Southern Riparian Scrub	1.16
		Lakeside Curren Mitigation Bank Total			**7.36**
107	MB-5	Upham Vernal Pools Mitigation Bank	11300	Disturbed Habitat	0.06
107	MB-5	Upham Vernal Pools Mitigation Bank	12000	Urban/Dev	0.00
107	MB-5	Upham Vernal Pools Mitigation Bank	32500	Diegan Coastal Sage Scrub	13.39
107	MB-5	Upham Vernal Pools Mitigation Bank	37000	Chaparral	0.00
107	MB-5	Upham Vernal Pools Mitigation Bank	37200	Chamise Chaparral	11.89
107	MB-5	Upham Vernal Pools Mitigation Bank	42110	Valley Needlegrass Grassland	0.09
107	MB-5	Upham Vernal Pools Mitigation Bank	45300	Alkali Meadows	0.00
		Upham Vernal Pools Mitigation Bank Total			**25.43**
107	MB-6	O'NEAL Canyon Preserve	11200	Disturbed Wetland	0.04
107	MB-6	O'NEAL Canyon Preserve	11300	Disturbed Habitat	11.47

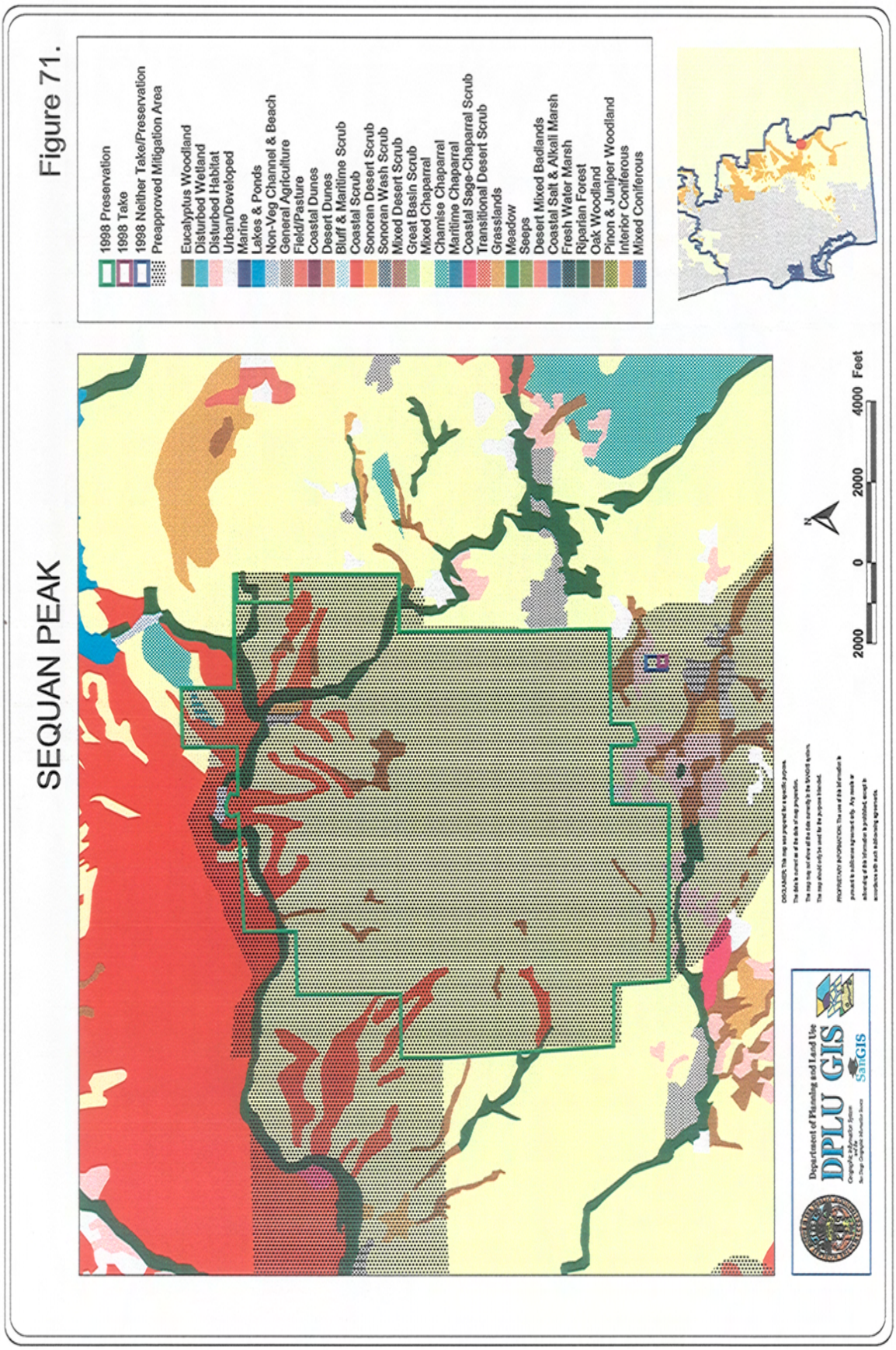
SEQUAN PEAK
1998 Preservation
1998 Take
1998 Neither Take/Preservation
Preapproved Mitigation Area
Eucalyptus Woodland
Disturbed Wetland
Disturbed Habitat
Urban/Developed
Marine
Lakes & Ponds
Non-Veg Channel & Beach
General Agriculture
Field/Pasture
Coastal Dunes
Desert Dunes
Bluff & Maritime Scrub
Coastal Scrub
Sonoran Desert Scrub
Sonoran Wash Scrub
Mixed Desert Scrub
Great Basin Scrub
Mixed Chaparral
Chamise Chaparral
Maritime Chaparral
Coastal Sage-Chaparral Scrub
Transitional Desert Scrub
Grasslands
Meadow
Seeps
Desert Mixed Badlands
Coastal Salt & Alkali Marsh
Fresh Water Marsh
Riparian Forest
Oak Woodland
Pinon & Juniper Woodland
Inferior Coniferous
Mixed Coniferous
2000 0 2000 4000 Feet
Department of Planning and Land Use
DPLU GIS
SanGIS

Figure 71.

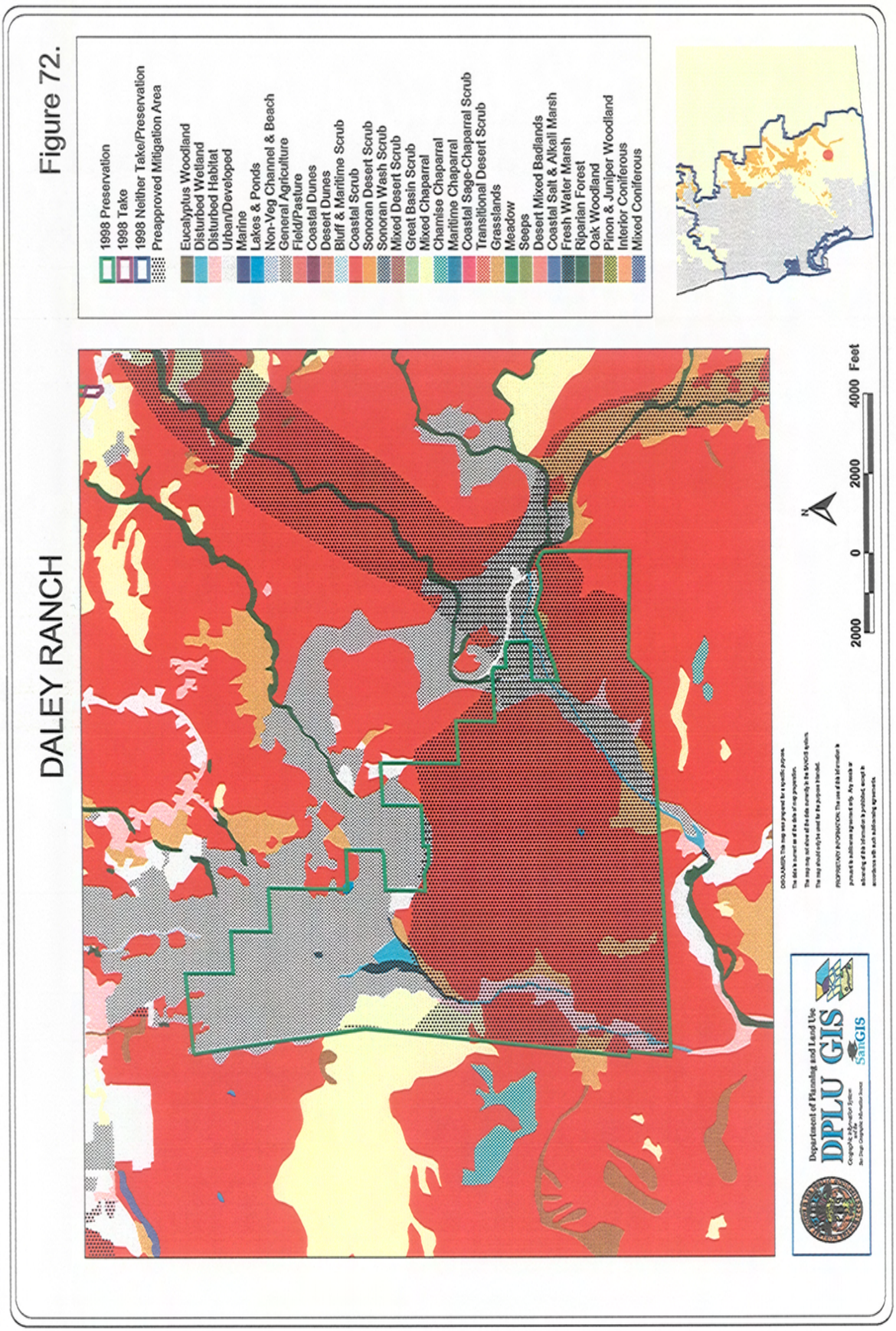
DALEY RANCH
Figure 72.
1998 Preservation
1998 Take
1998 Neither Take/Preservation
Preapproved Mitigation Area
Eucalyptus Woodland
Disturbed Wetland
Disturbed Habitat
Urban/Developed
Marine
Lakes & Ponds
Non-Veg Channel & Beach
General Agriculture
Field/Pasture
Coastal Dunes
Desert Dunes
Bluff & Maritime Scrub
Coastal Scrub
Sonoran Desert Scrub
Sonoran Wash Scrub
Mixed Desert Scrub
Great Basin Scrub
Mixed Chaparral
Chamise Chaparral
Maritime Chaparral
Coastal Sage-Chaparral Scrub
Transitional Desert Scrub
Grasslands
Meadow
Seeps
Desert Mixed Badlands
Coastal Salt & Alkali Marsh
Fresh Water Marsh
Riparian Forest
Oak Woodland
Pinon & Juniper Woodland
Interior Coniferous
Mixed Coniferous
2000 0 2000 4000 Feet
N
Department of Planning and Land Use
DPLU GIS
SanGIS

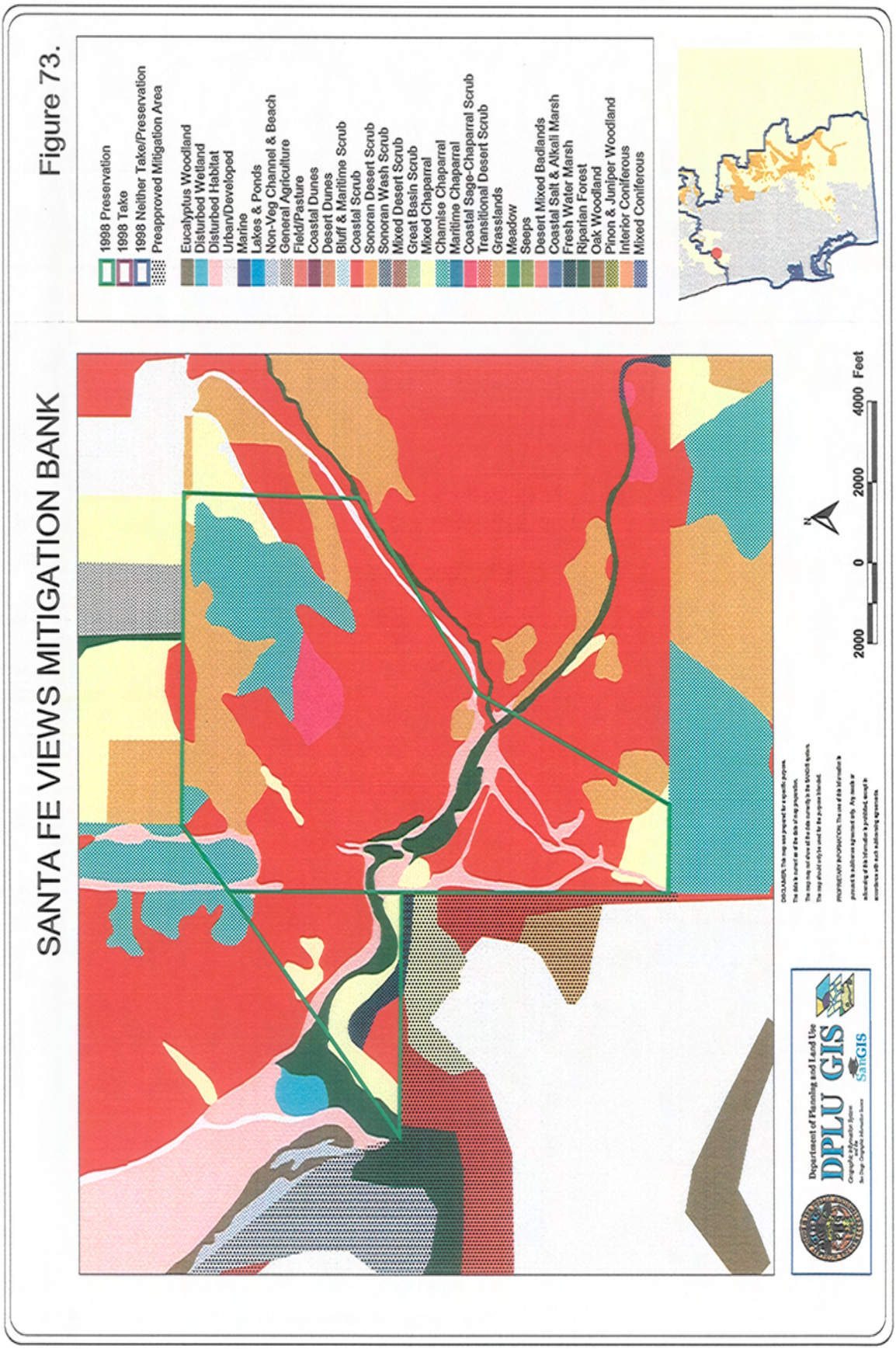
SANTA FE VIEWS MITIGATION BANK
Figure 73.
1998 Preservation
1998 Take
1998 Neither Take/Preservation
Preapproved Mitigation Area
Eucalyptus Woodland
Disturbed Wetland
Disturbed Habitat
Urban/Developed
Marine
Lakes & Ponds
Non-Veg Channel & Beach
General Agriculture
Field/Pasture
Coastal Dunes
Desert Dunes
Bluff & Maritime Scrub
Coastal Scrub
Sonoran Desert Scrub
Sonoran Wash Scrub
Mixed Desert Scrub
Great Basin Scrub
Mixed Chaparral
Chamise Chaparral
Maritime Chaparral
Coastal Sage-Chaparral Scrub
Transitional Desert Scrub
Grasslands
Meadow
Seeps
Desert Mixed Badlands
Coastal Salt & Alkali Marsh
Fresh Water Marsh
Riparian Forest
Oak Woodland
Pinon & Juniper Woodland
Interior Coniferous
Mixed Coniferous
2000 0 2000 4000 Feet
N
Department of Planning and Land Use
DPLU GIS
SanGIS

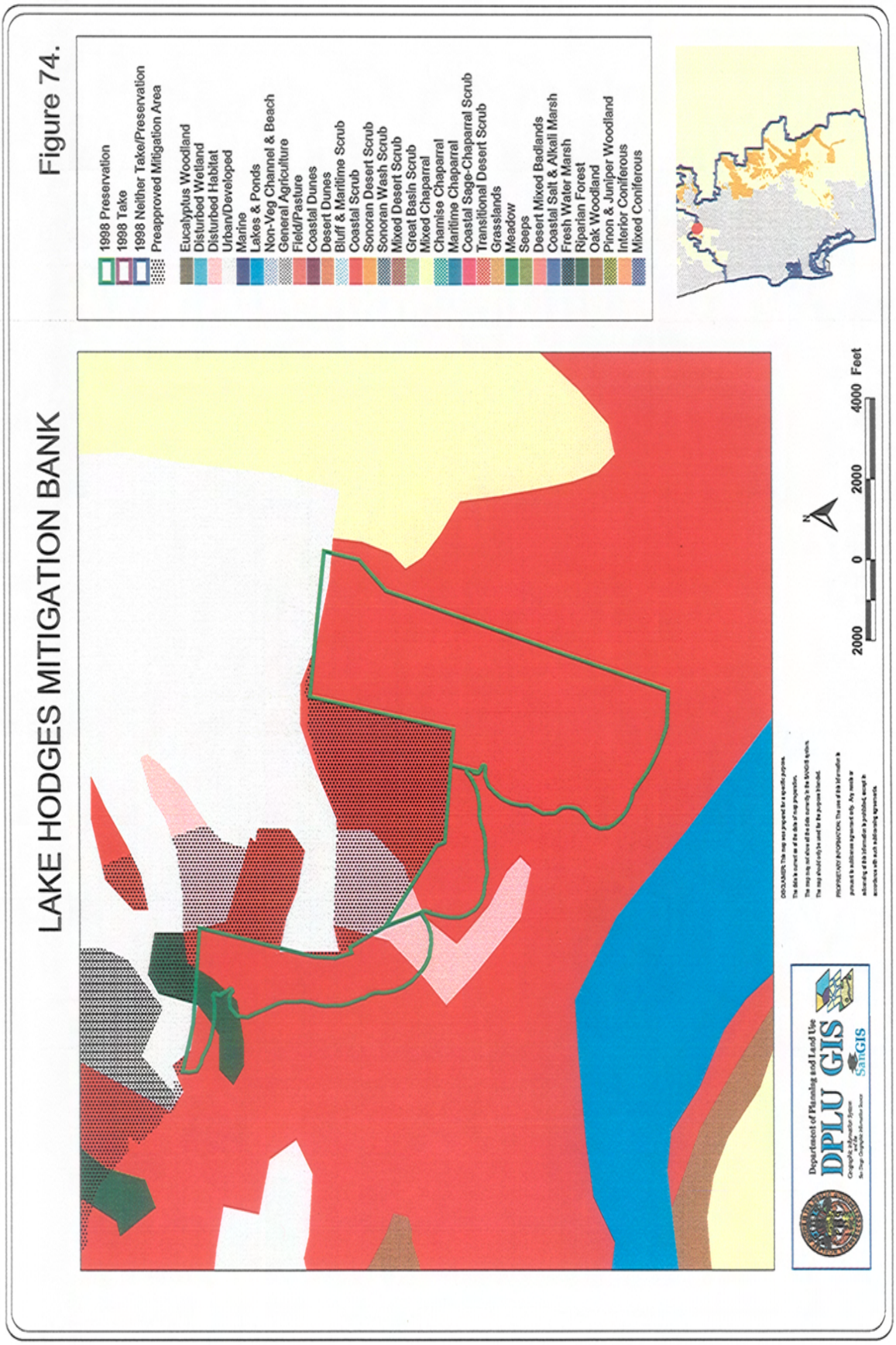
LAKE HODGES MITIGATION BANK
1998 Preservation
1998 Take
1998 Neither Take/Preservation
Preapproved Mitigation Area
Eucalyptus Woodland
Disturbed Wetland
Disturbed Habitat
Urban/Developed
Marine
Lakes & Ponds
Non-Veg Channel & Beach
General Agriculture
Field/Pasture
Coastal Dunes
Desert Dunes
Bluff & Maritime Scrub
Coastal Scrub
Sonoran Desert Scrub
Sonoran Wash Scrub
Mixed Desert Scrub
Great Basin Scrub
Mixed Chaparral
Chamise Chaparral
Maritime Chaparral
Coastal Sage-Chaparral Scrub
Transitional Desert Scrub
Grasslands
Meadow
Seeps
Desert Mixed Badlands
Coastal Salt & Alkali Marsh
Fresh Water Marsh
Riparian Forest
Oak Woodland
Pinon & Juniper Woodland
Interior Coniferous
Mixed Coniferous
2000 0 2000 4000 Feet
Department of Planning and Land Use
DPLU GIS
SanGIS

Figure 74.

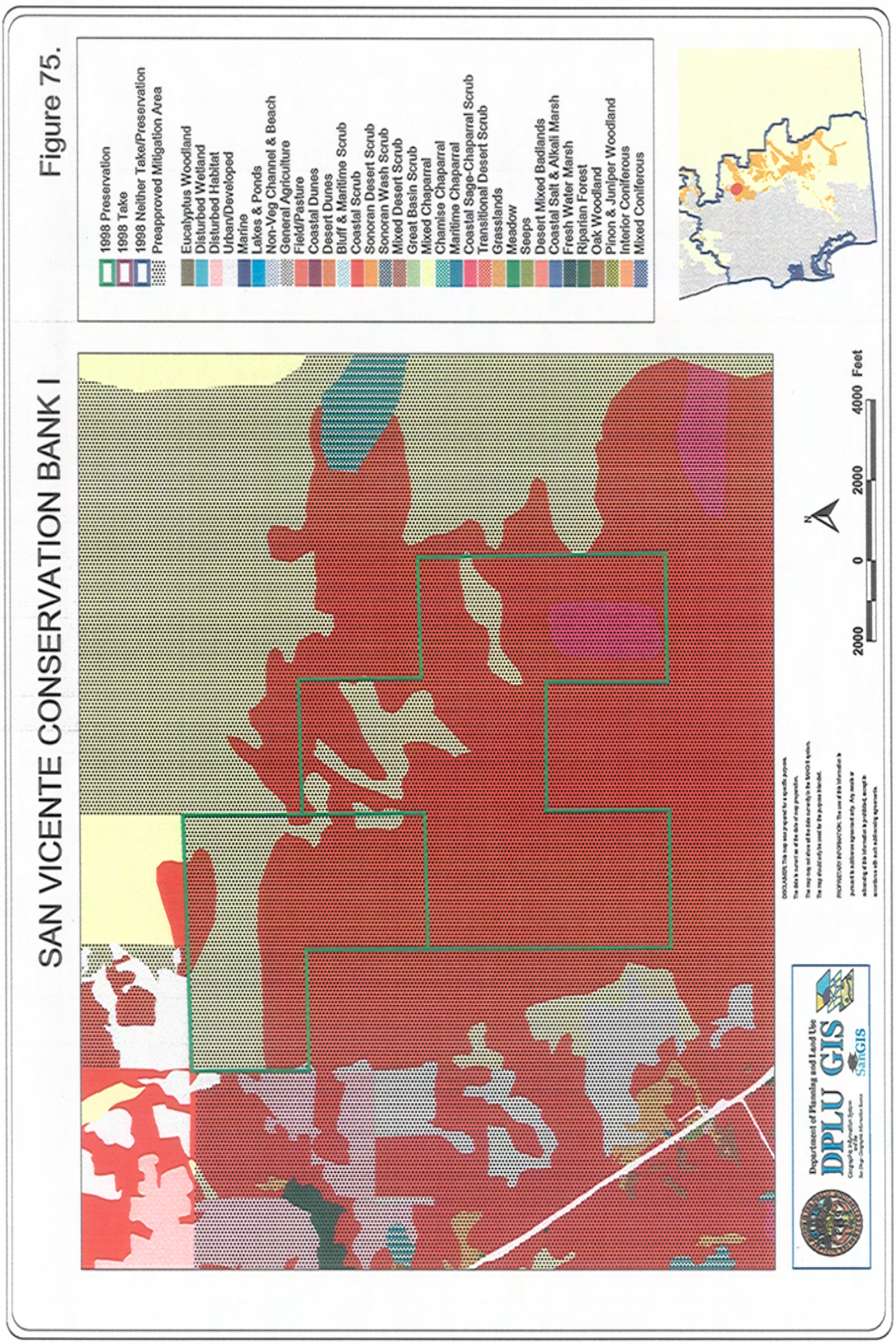
SAN VICENTE CONSERVATION BANK I
1998 Preservation
1998 Take
1998 Neither Take/Preservation
Preapproved Mitigation Area
Eucalyptus Woodland
Disturbed Wetland
Disturbed Habitat
Urban/Developed
Marine
Lakes & Ponds
Non-Veg Channel & Beach
General Agriculture
Field/Pasture
Coastal Dunes
Desert Dunes
Bluff & Maritime Scrub
Coastal Scrub
Sonoran Desert Scrub
Sonoran Wash Scrub
Mixed Desert Scrub
Great Basin Scrub
Mixed Chaparral
Chamise Chaparral
Maritime Chaparral
Coastal Sage-Chaparral Scrub
Transitional Desert Scrub
Grasslands
Meadow
Seeps
Desert Mixed Badlands
Coastal Salt & Alkali Marsh
Fresh Water Marsh
Riparian Forest
Oak Woodland
Pinon & Juniper Woodland
Interior Coniferous
Mixed Coniferous
2000 0 2000 4000 Feet
Department of Planning and Land Use
DPLU GIS
SanGIS

Figure 75.

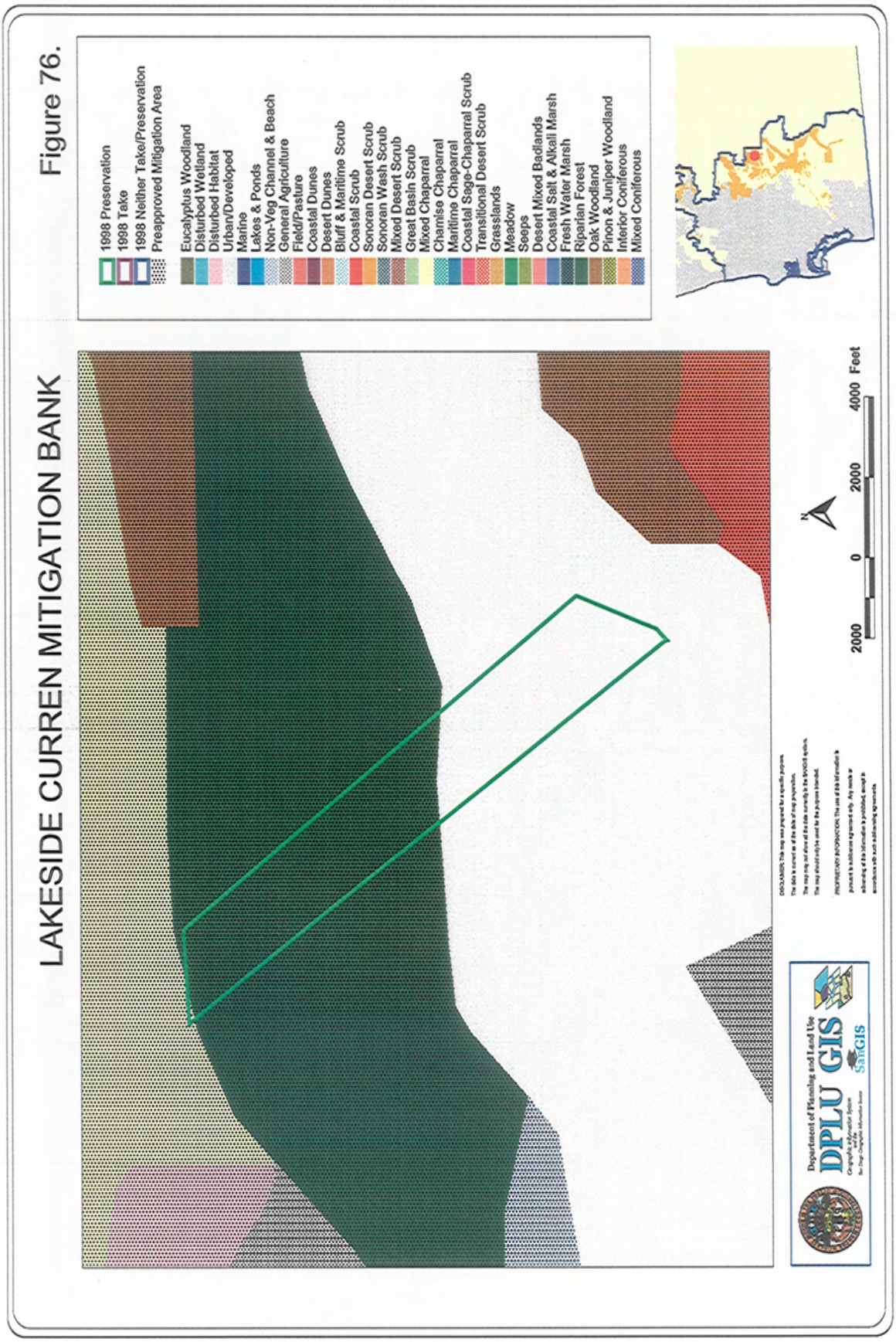
LAKESIDE CURREN MITIGATION BANK
1998 Preservation
1998 Take
1998 Neither Take/Preservation
Preapproved Mitigation Area
Eucalyptus Woodland
Disturbed Wetland
Disturbed Habitat
Urban/Developed
Marine
Lakes & Ponds
Non-Veg Channel & Beach
General Agriculture
Field/Pasture
Coastal Dunes
Desert Dunes
Bluff & Maritime Scrub
Coastal Scrub
Sonoran Desert Scrub
Sonoran Wash Scrub
Mixed Desert Scrub
Great Basin Scrub
Mixed Chaparral
Chamise Chaparral
Maritime Chaparral
Coastal Sage-Chaparral Scrub
Transitional Desert Scrub
Grasslands
Meadow
Seeps
Desert Mixed Badlands
Coastal Salt & Alkali Marsh
Fresh Water Marsh
Riparian Forest
Oak Woodland
Pinon & Juniper Woodland
Interior Coniferous
Mixed Coniferous
2000 0 2000 4000 Feet
N
Department of Planning and Land Use
DPLU GIS
SanGIS

Figure 76.


UPHAM VERNAL POOLS MITIGATION BANK
1998 Preservation
1998 Take
1998 Neither Take/Preservation
Preapproved Mitigation Area
Eucalyptus Woodland
Disturbed Wetland
Disturbed Habitat
Urban/Developed
Marine
Lakes & Ponds
Non-Veg Channel & Beach
General Agriculture
Field/Pasture
Coastal Dunes
Desert Dunes
Bluff & Maritime Scrub
Coastal Scrub
Sonoran Desert Scrub
Sonoran Wash Scrub
Mixed Desert Scrub
Great Basin Scrub
Mixed Chaparral
Chamise Chaparral
Maritime Chaparral
Coastal Sage-Chaparral Scrub
Transitional Desert Scrub
Grasslands
Meadow
Seeps
Desert Mixed Badlands
Coastal Salt & Alkali Marsh
Fresh Water Marsh
Riparian Forest
Oak Woodland
Pinon & Juniper Woodland
Interior Coniferous
Mixed Coniferous
2000 0 2000 4000 Feet
N
Department of Planning and Land Use
DPLU GIS
SanGIS

Figure 77.

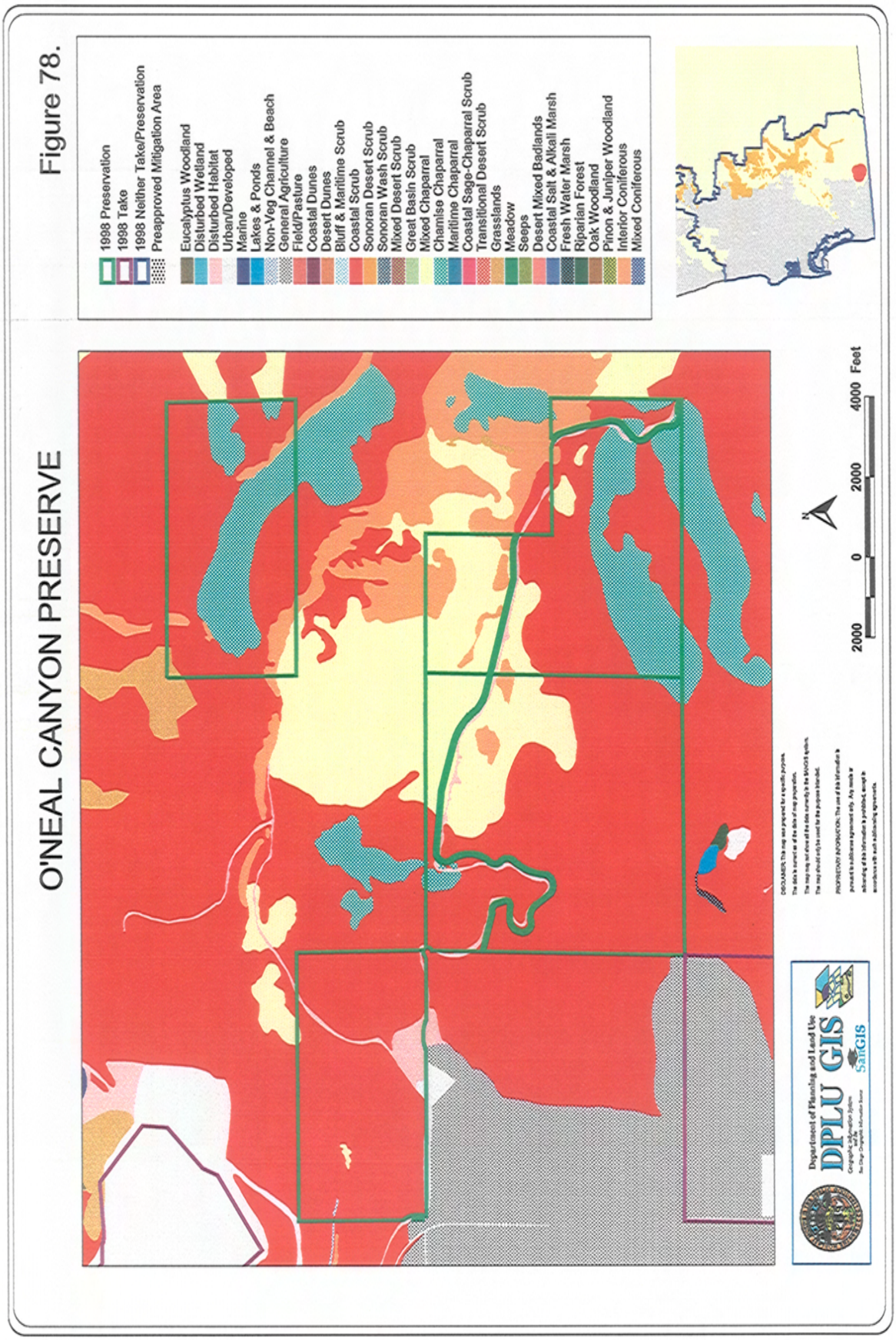
O'NEAL CANYON PRESERVE
1998 Preservation
1998 Take
1998 Neither Take/Preservation
Preapproved Mitigation Area
Eucalyptus Woodland
Disturbed Wetland
Disturbed Habitat
Urban/Developed
Marine
Lakes & Ponds
Non-Veg Channel & Beach
General Agriculture
Field/Pasture
Coastal Dunes
Desert Dunes
Bluff & Maritime Scrub
Coastal Scrub
Sonoran Desert Scrub
Sonoran Wash Scrub
Mixed Desert Scrub
Great Basin Scrub
Mixed Chaparral
Chamise Chaparral
Maritime Chaparral
Coastal Sage-Chaparral Scrub
Transitional Desert Scrub
Grasslands
Meadow
Seeps
Desert Mixed Badlands
Coastal Salt & Alkali Marsh
Fresh Water Marsh
Riparian Forest
Oak Woodland
Pinon & Juniper Woodland
Interior Coniferous
Mixed Coniferous
2000 0 2000 4000 Feet
Department of Planning and Land Use
DPLU GIS
SanGIS

Figure 78.

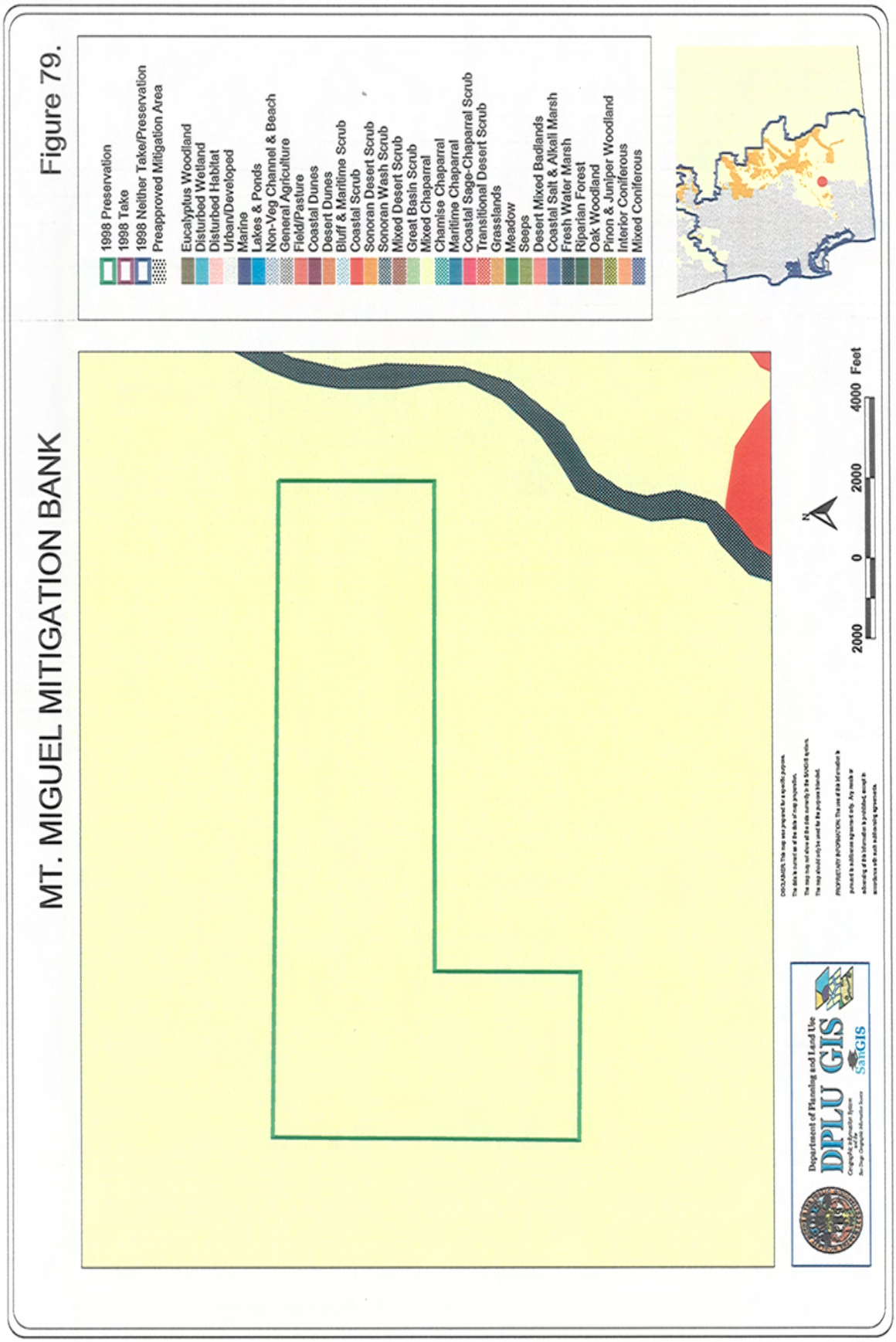
MT. MIGUEL MITIGATION BANK
Figure 79.
1998 Preservation
1998 Take
1998 Neither Take/Preservation
Preapproved Mitigation Area
Eucalyptus Woodland
Disturbed Wetland
Disturbed Habitat
Urban/Developed
Marine
Lakes & Ponds
Non-Veg Channel & Beach
General Agriculture
Field/Pasture
Coastal Dunes
Desert Dunes
Bluff & Maritime Scrub
Coastal Scrub
Sonoran Desert Scrub
Sonoran Wash Scrub
Mixed Desert Scrub
Great Basin Scrub
Mixed Chaparral
Chamise Chaparral
Maritime Chaparral
Coastal Sage-Chaparral Scrub
Transitional Desert Scrub
Grasslands
Meadow
Seeps
Desert Mixed Badlands
Coastal Salt & Alkali Marsh
Fresh Water Marsh
Riparian Forest
Oak Woodland
Pinon & Juniper Woodland
Interior Coniferous
Mixed Coniferous
N
2000 0 2000 4000 Feet
Department of Planning and Land Use
DPLU GIS
SanGIS

TABLE – 15 SUBAREA PLAN OPEN SPACE

TP CODE	PROJECT NAME	HOLLAND95	VEGETATION TYPE	ACRES
106	OS-1 Santa Fe Valley	11100	Eucalyptus Woodland	6.72
106	OS-1 Santa Fe Valley	11200	Disturbed Wetland	0.06
106	OS-1 Santa Fe Valley	11300	Disturbed Habitat	5.00
106, 107	OS-1 Santa Fe Valley, The Pointe	12000	Urban/Dev	8.65
106	OS-1 Santa Fe Valley	13140	Freshwater	4.37
106	OS-1 Santa Fe Valley	13200	Non-Vegetated Channel	2.08
106	OS-1 Santa Fe Valley	18000	General Agriculture	1.72
106	OS-1 Santa Fe Valley	18300	Extensive Agriculture	21.12
106, 107	OS-1 Santa Fe Valley, The Pointe	32500	Diegan Coastal Sage Scrub	485.35
106, 107	OS-1 Santa Fe Valley, The Pointe	37000	Chaparral	47.14
106	OS-1 Santa Fe Valley	37120	Southern Mixed Chaparral	187.87
106	OS-1 Santa Fe Valley	37200	Chamise Chaparral	1.58
106	OS-1 Santa Fe Valley	37G00	Coastal Sage-Chaparral Scrub	13.11
107	The Pointe	42000	Valley and Foothill Grassland	2.45
106	OS-1 Santa Fe Valley	42110	Valley Needlegrass Grassland	18.04
106	OS-1 Santa Fe Valley	42200	Non-Native Grassland	17.54
106	OS-1 Santa Fe Valley	45400	Freshwater Seep	1.76
106	OS-1 Santa Fe Valley	52410	Coastal and Valley Freshwater Marsh	16.53
106	OS-1 Santa Fe Valley	61310	Southern Coast Live Oak Riparian Forest	0.25
106	OS-1 Santa Fe Valley	61320	Southern Arroyo Willow Riparian Forest	8.93
106	OS-1 Santa Fe Valley	63310	Mule Fat Scrub	0.54
106	OS-1 Santa Fe Valley	63320	Southern willow Scrub	16.35
106	OS-1 Santa Fe Valley	71160	Coast Live Oak Woodland	1.10
		Grand Total		868.26

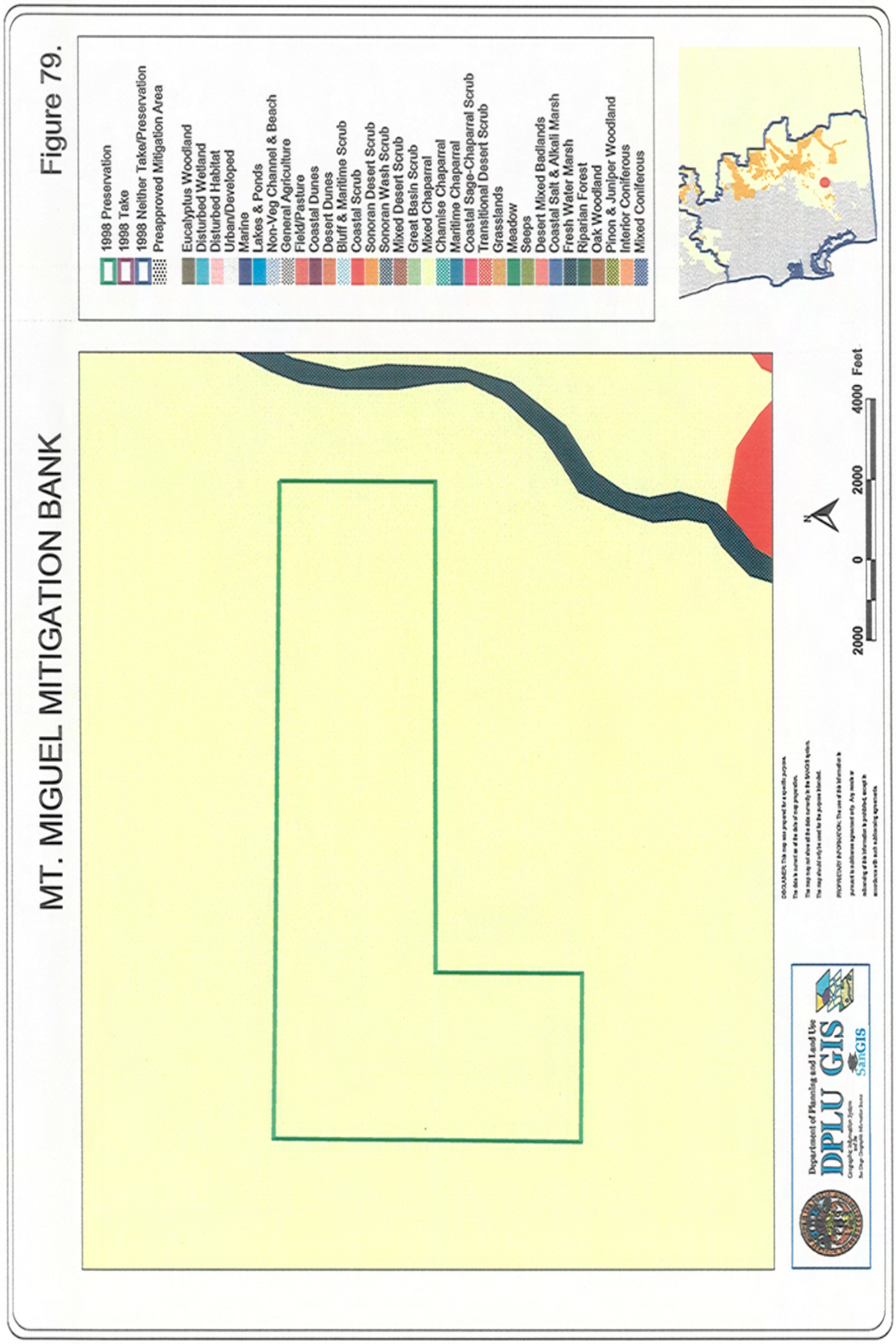
MT. MIGUEL MITIGATION BANK
1998 Preservation
1998 Take
1998 Neither Take/Preservation
Preapproved Mitigation Area
Eucalyptus Woodland
Disturbed Wetland
Disturbed Habitat
Urban/Developed
Marine
Lakes & Ponds
Non-Veg Channel & Beach
General Agriculture
Field/Pasture
Coastal Dunes
Desert Dunes
Bluff & Maritime Scrub
Coastal Scrub
Sonoran Desert Scrub
Sonoran Wash Scrub
Mixed Desert Scrub
Great Basin Scrub
Mixed Chaparral
Chamise Chaparral
Maritime Chaparral
Coastal Sage-Chaparral Scrub
Transitional Desert Scrub
Grasslands
Meadow
Seeps
Desert Mixed Badlands
Coastal Salt & Alkali Marsh
Fresh Water Marsh
Riparian Forest
Oak Woodland
Pinon & Juniper Woodland
Interior Coniferous
Mixed Coniferous
2000 0 2000 4000 Feet
Department of Planning and Land Use
DPLU GIS
SanGIS

Figure 79.

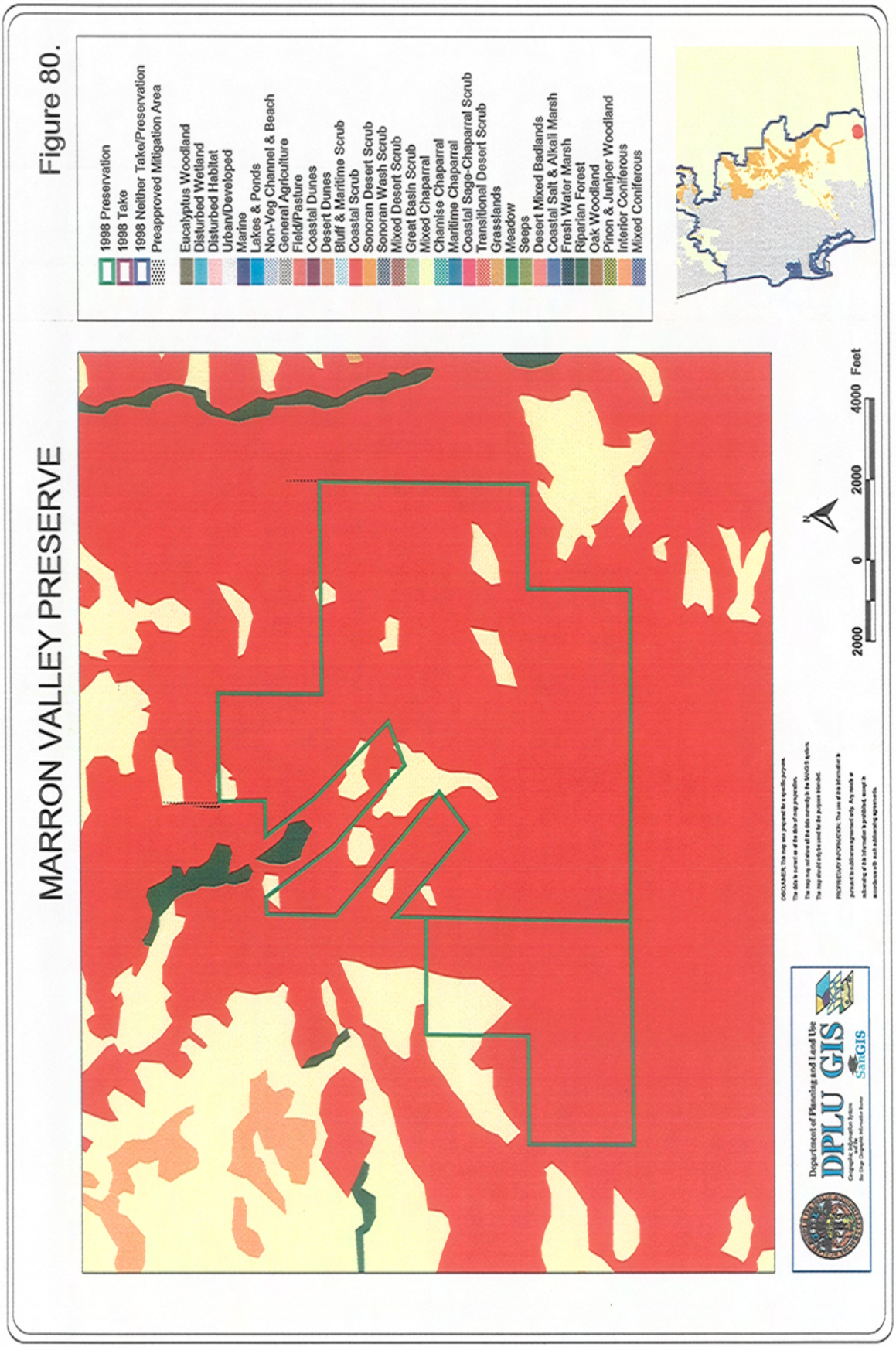
MARRON VALLEY PRESERVE
1998 Preservation
1998 Take
1998 Neither Take/Preservation
Preapproved Mitigation Area
Eucalyptus Woodland
Disturbed Wetland
Disturbed Habitat
Urban/Developed
Marine
Lakes & Ponds
Non-Veg Channel & Beach
General Agriculture
Field/Pasture
Coastal Dunes
Desert Dunes
Bluff & Maritime Scrub
Coastal Scrub
Sonoran Desert Scrub
Sonoran Wash Scrub
Mixed Desert Scrub
Great Basin Scrub
Mixed Chaparral
Chamise Chaparral
Maritime Chaparral
Coastal Sage-Chaparral Scrub
Transitional Desert Scrub
Grasslands
Meadow
Seeps
Desert Mixed Badlands
Coastal Salt & Alkali Marsh
Fresh Water Marsh
Riparian Forest
Oak Woodland
Pinon & Juniper Woodland
Interior Coniferous
Mixed Coniferous
2000 0 2000 4000 Feet
Department of Planning and Land Use
DPLU GIS
SanGIS

Figure 80.

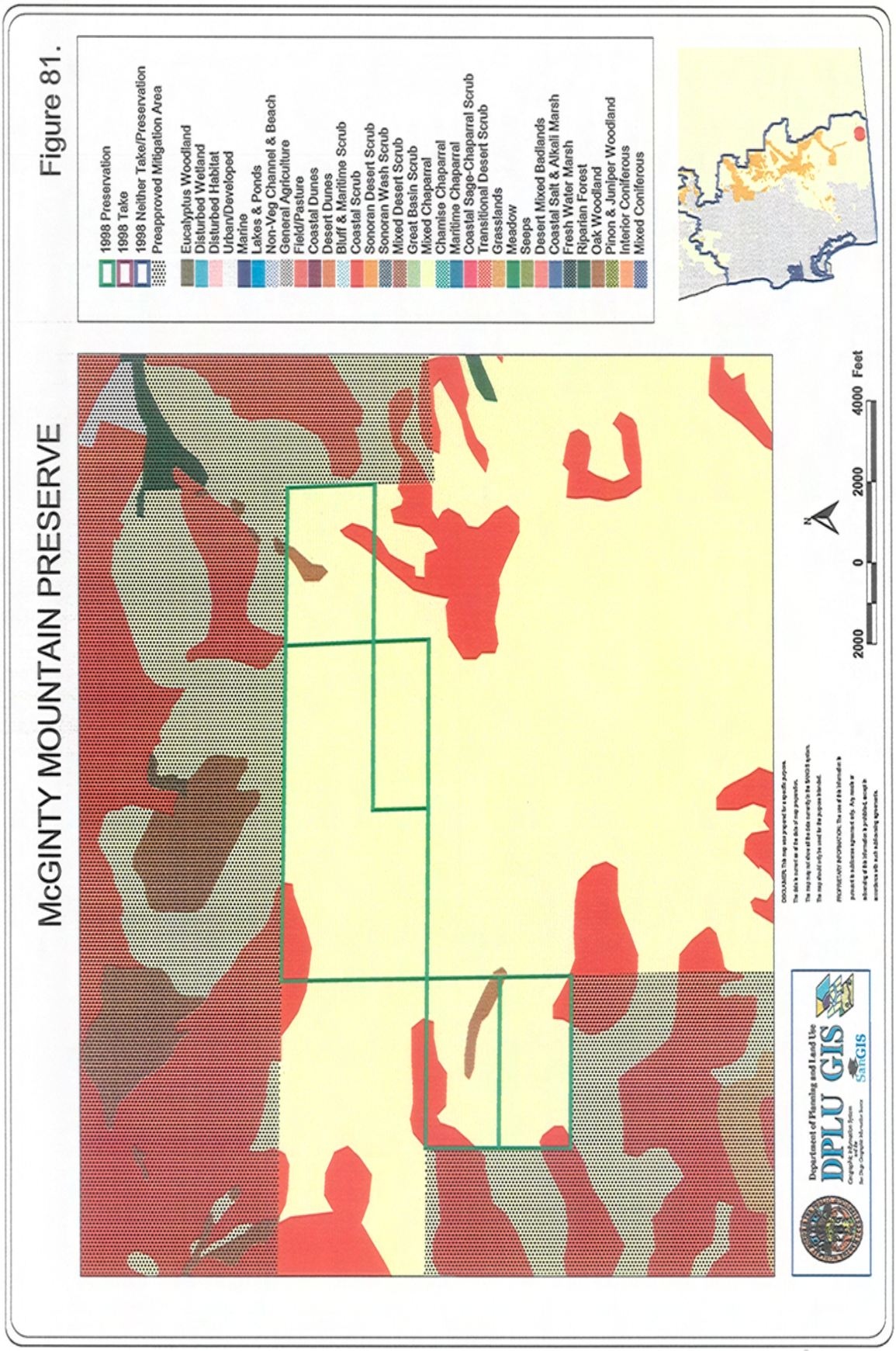
McGINTY MOUNTAIN PRESERVE
1998 Preservation
1998 Take
1998 Neither Take/Preservation
Preapproved Mitigation Area
Eucalyptus Woodland
Disturbed Wetland
Disturbed Habitat
Urban/Developed
Marine
Lakes & Ponds
Non-Veg Channel & Beach
General Agriculture
Field/Pasture
Coastal Dunes
Desert Dunes
Bluff & Maritime Scrub
Coastal Scrub
Sonoran Desert Scrub
Sonoran Wash Scrub
Mixed Desert Scrub
Great Basin Scrub
Mixed Chaparral
Chamise Chaparral
Maritime Chaparral
Coastal Sage-Chaparral Scrub
Transitional Desert Scrub
Grasslands
Meadow
Seeps
Desert Mixed Badlands
Coastal Salt & Alkali Marsh
Fresh Water Marsh
Riparian Forest
Oak Woodland
Pinon & Juniper Woodland
Interior Coniferous
Mixed Coniferous
2000 0 2000 4000 Feet
Department of Planning and Land Use
DPLU GIS
SanGIS

Figure 81.

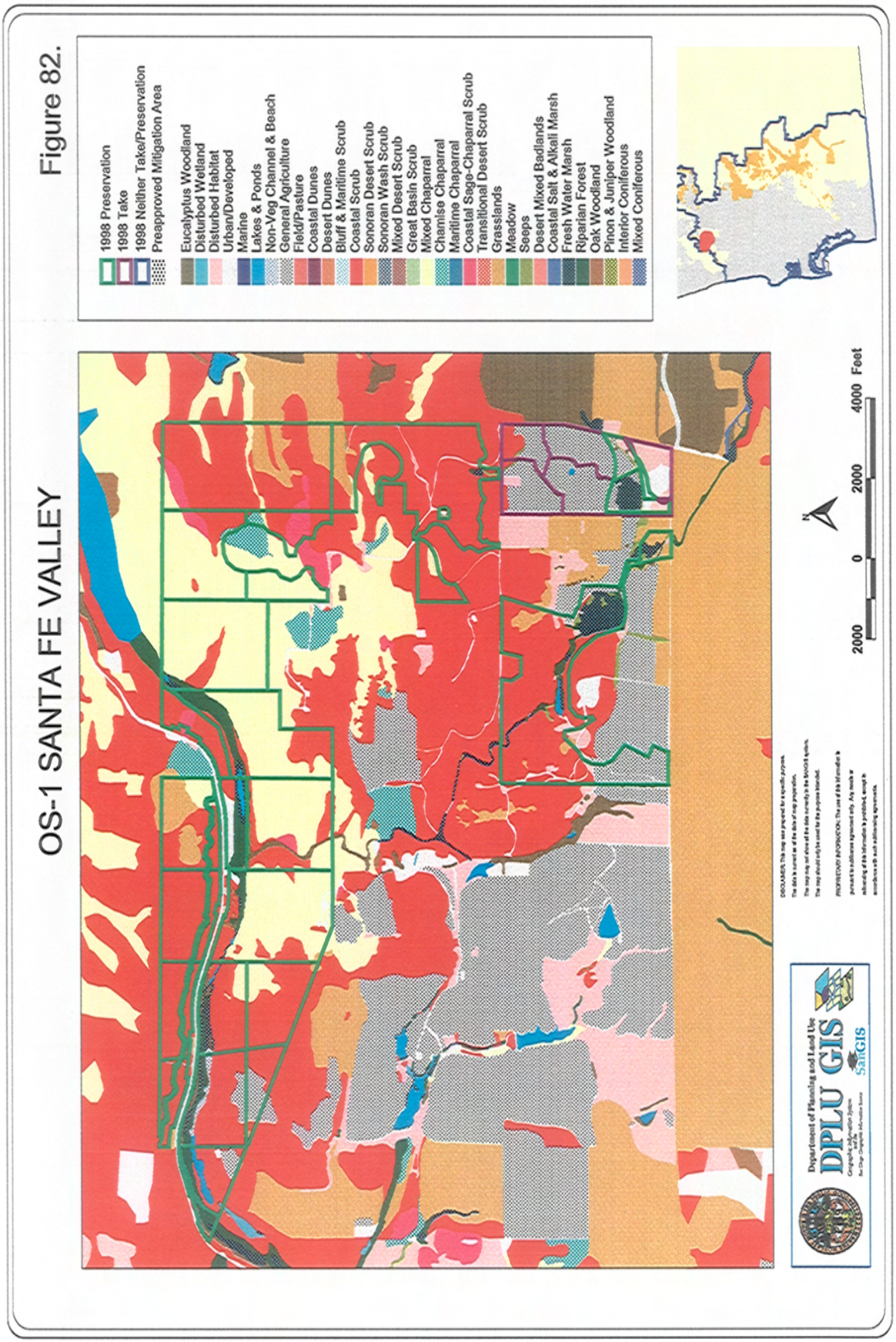
OS-1 SANTA FE VALLEY
1998 Preservation
1998 Take
1998 Neither Take/Preservation
Preapproved Mitigation Area
Eucalyptus Woodland
Disturbed Wetland
Disturbed Habitat
Urban/Developed
Marine
Lakes & Ponds
Non-Veg Channel & Beach
General Agriculture
Field/Pasture
Coastal Dunes
Desert Dunes
Bluff & Maritime Scrub
Coastal Scrub
Sonoran Desert Scrub
Sonoran Wash Scrub
Mixed Desert Scrub
Great Basin Scrub
Mixed Chaparral
Chamise Chaparral
Maritime Chaparral
Coastal Sage-Chaparral Scrub
Transitional Desert Scrub
Grasslands
Meadow
Seeps
Dasert Mixed Badlands
Coastal Salt & Alkali Marsh
Fresh Water Marsh
Riparian Forest
Oak Woodland
Pinon & Juniper Woodland
Interior Coniferous
Mixed Coniferous
2000 0 2000 4000 Feet
Department of Planning and Land Use
DPLU GIS
SanGIS

Figure 82.

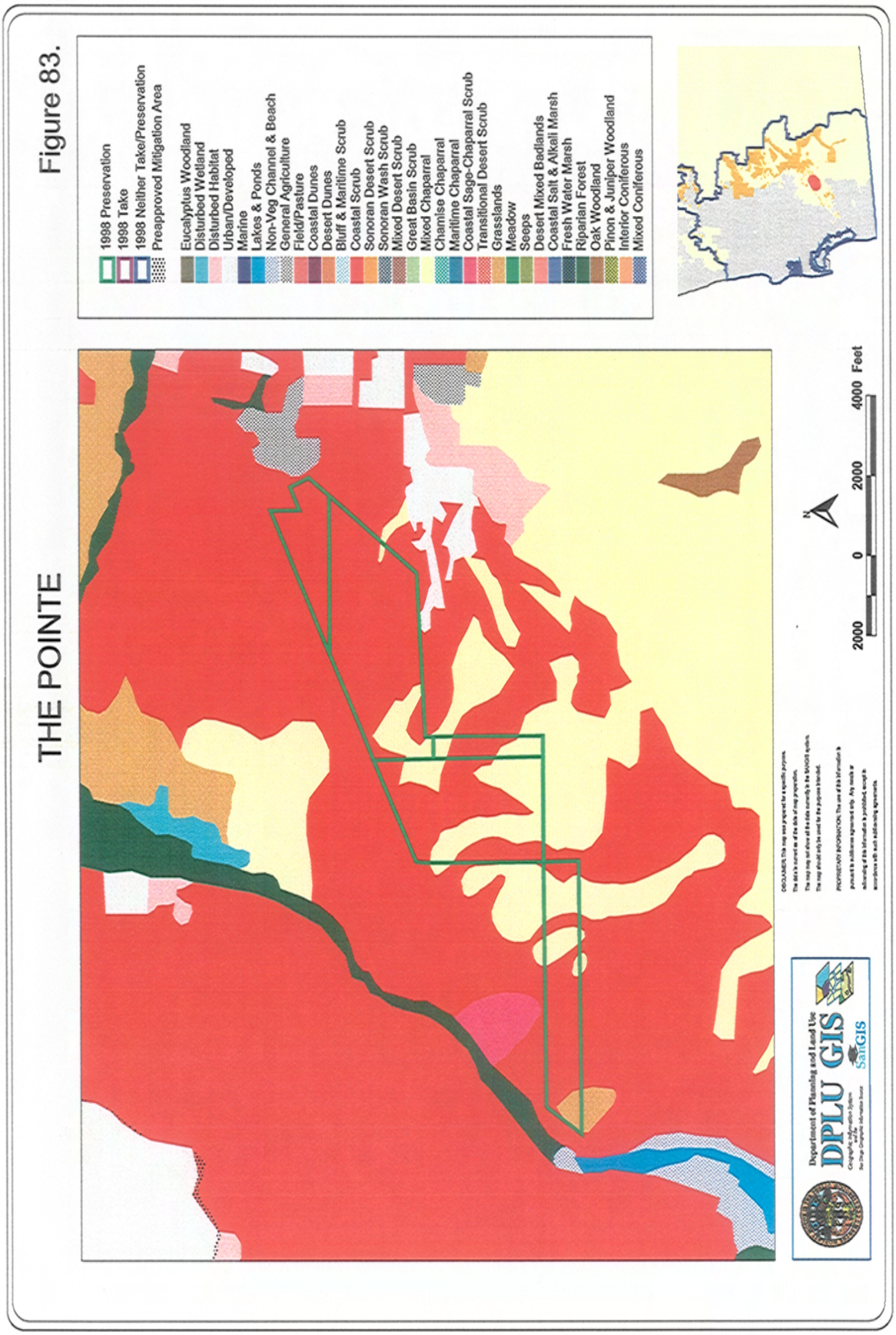
THE POINTE
1998 Preservation
1998 Take
1998 Neither Take/Preservation
Preapproved Mitigation Area
Eucalyptus Woodland
Disturbed Wetland
Disturbed Habitat
Urban/Developed
Marine
Lakes & Ponds
Non-Veg Channel & Beach
General Agriculture
Field/Pasture
Coastal Dunes
Desert Dunes
Bluff & Maritime Scrub
Coastal Scrub
Sonoran Desert Scrub
Sonoran Wash Scrub
Mixed Desert Scrub
Great Basin Scrub
Mixed Chaparral
Chamise Chaparral
Maritime Chaparral
Coastal Sage-Chaparral Scrub
Transitional Desert Scrub
Grasslands
Meadow
Seeps
Desert Mixed Badlands
Coastal Salt & Alkali Marsh
Fresh Water Marsh
Riparian Forest
Oak Woodland
Pinon & Juniper Woodland
Interior Coniferous
Mixed Coniferous
2000 0 2000 4000 Feet
Department of Planning and Land Use
DPLU GIS
SanGIS

Figure 83.

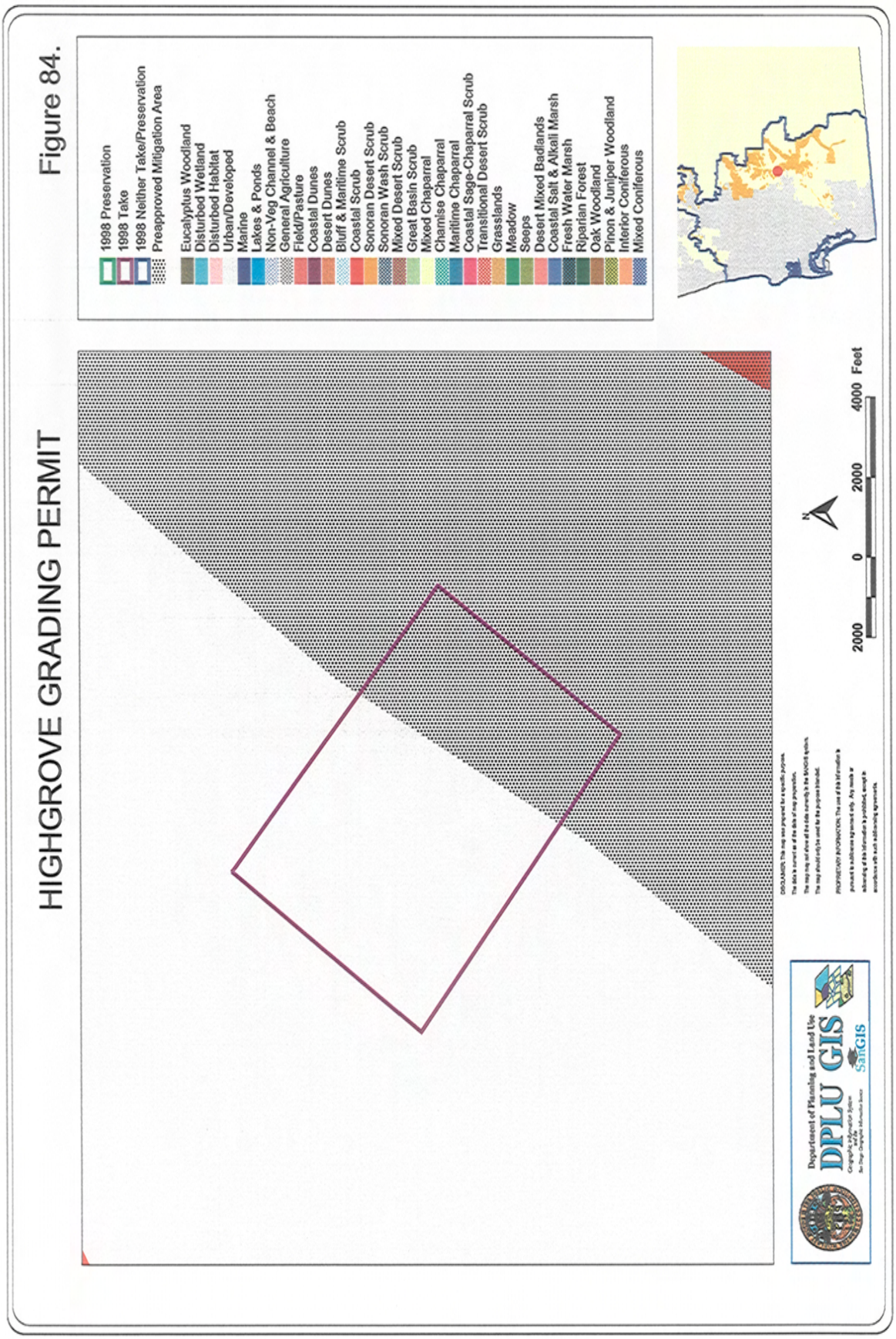
HIGHGROVE GRADING PERMIT
1998 Preservation
1998 Take
1998 Neither Take/Preservation
Preapproved Mitigation Area
Eucalyptus Woodland
Disturbed Wetland
Disturbed Habitat
Urban/Developed
Marine
Lakes & Ponds
Non-Veg Channel & Beach
General Agriculture
Field/Pasture
Coastal Dunes
Desert Dunes
Bluff & Maritime Scrub
Coastal Scrub
Sonoran Desert Scrub
Sonoran Wash Scrub
Mixed Desert Scrub
Great Basin Scrub
Mixed Chaparral
Chamise Chaparral
Maritime Chaparral
Coastal Sage-Chaparral Scrub
Transitional Desert Scrub
Grasslands
Meadow
Seeps
Desert Mixed Badlands
Coastal Salt & Alkali Marsh
Fresh Water Marsh
Riparian Forest
Oak Woodland
Pinon & Juniper Woodland
Interior Coniferous
Mixed Coniferous
2000 0 2000 4000 Feet
Department of Planning and Land Use
DPLU GIS
SanGIS

Figure 84.

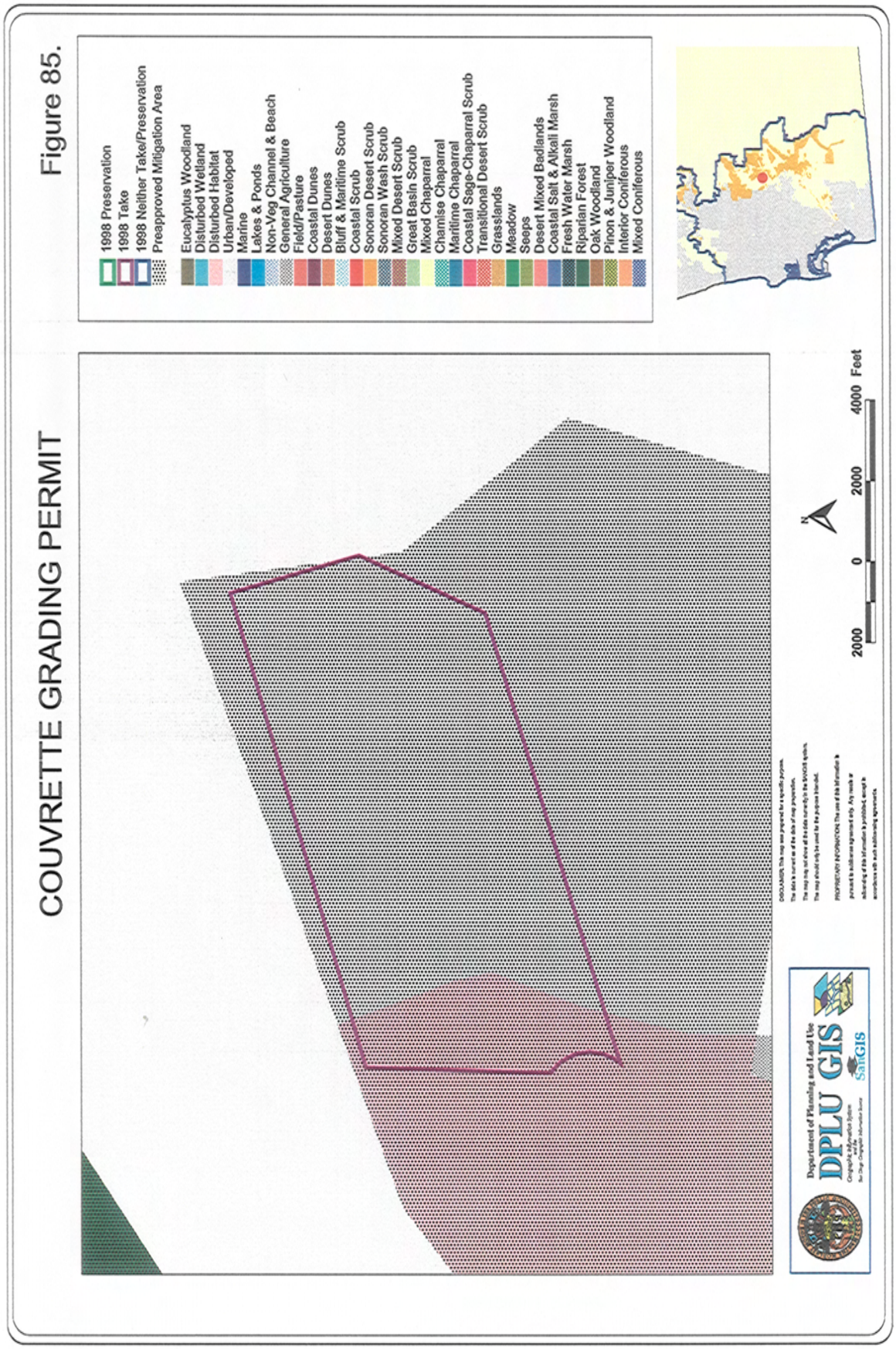
COUVRETTE GRADING PERMIT
1998 Preservation
1998 Take
1998 Neither Take/Preservation
Preapproved Mitigation Area
Eucalyptus Woodland
Disturbed Wetland
Disturbed Habitat
Urban/Developed
Marine
Lakes & Ponds
Non-Veg Channel & Beach
General Agriculture
Field/Pasture
Coastal Dunes
Desert Dunes
Bluff & Maritime Scrub
Coastal Scrub
Sonoran Desert Scrub
Sonoran Wash Scrub
Mixed Desert Scrub
Great Basin Scrub
Mixed Chaparral
Chamise Chaparral
Maritime Chaparral
Coastal Sage-Chaparral Scrub
Transitional Desert Scrub
Grasslands
Meadow
Seeps
Desert Mixed Badlands
Coastal Salt & Alkali Marsh
Fresh Water Marsh
Riparian Forest
Oak Woodland
Pinon & Juniper Woodland
Interior Coniferous
Mixed Coniferous
2000 0 2000 4000 Feet
N
Department of Planning and Land Use
DPLU GIS
SanGIS

Figure 85.

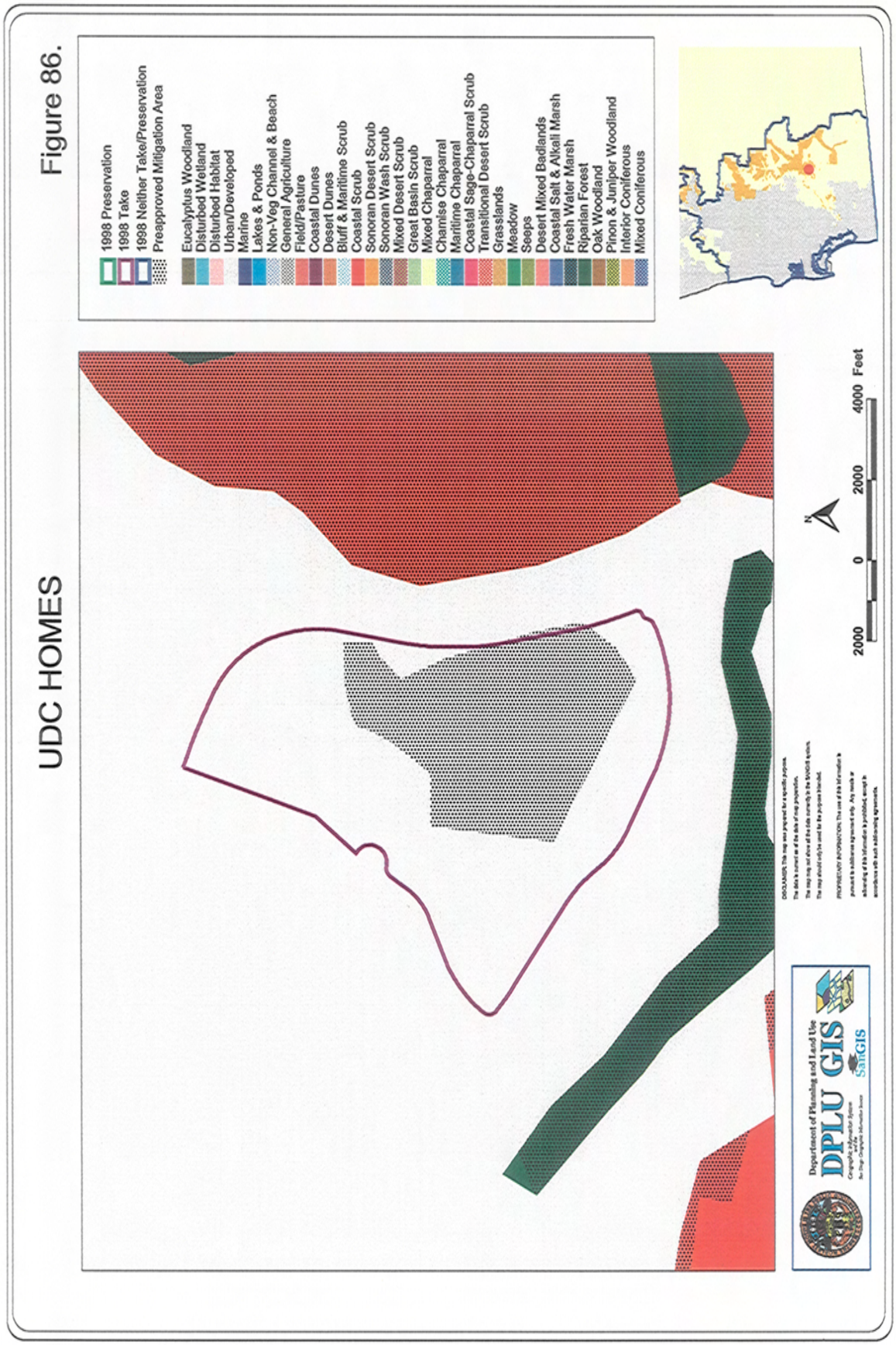
UDC HOMES
1998 Preservation
1998 Take
1998 Neither Take/Preservation
Preapproved Mitigation Area
Eucalyptus Woodland
Disturbed Wetland
Disturbed Habitat
Urban/Developed
Marine
Lakes & Ponds
Non-Veg Channel & Beach
General Agriculture
Field/Pasture
Coastal Dunes
Desert Dunes
Bluff & Maritime Scrub
Coastal Scrub
Sonoran Desert Scrub
Sonoran Wash Scrub
Mixed Desert Scrub
Great Basin Scrub
Mixed Chaparral
Chamise Chaparral
Maritime Chaparral
Coastal Sage-Chaparral Scrub
Transitional Desert Scrub
Grasslands
Meadow
Seeps
Desert Mixed Badlands
Coastal Salt & Alkali Marsh
Fresh Water Marsh
Riparian Forest
Oak Woodland
Pinon & Juniper Woodland
Interior Coniferous
Mixed Coniferous
2000 0 2000 4000 Feet
N
Department of Planning and Land Use
DPLU GIS
SanGIS

Figure 86.

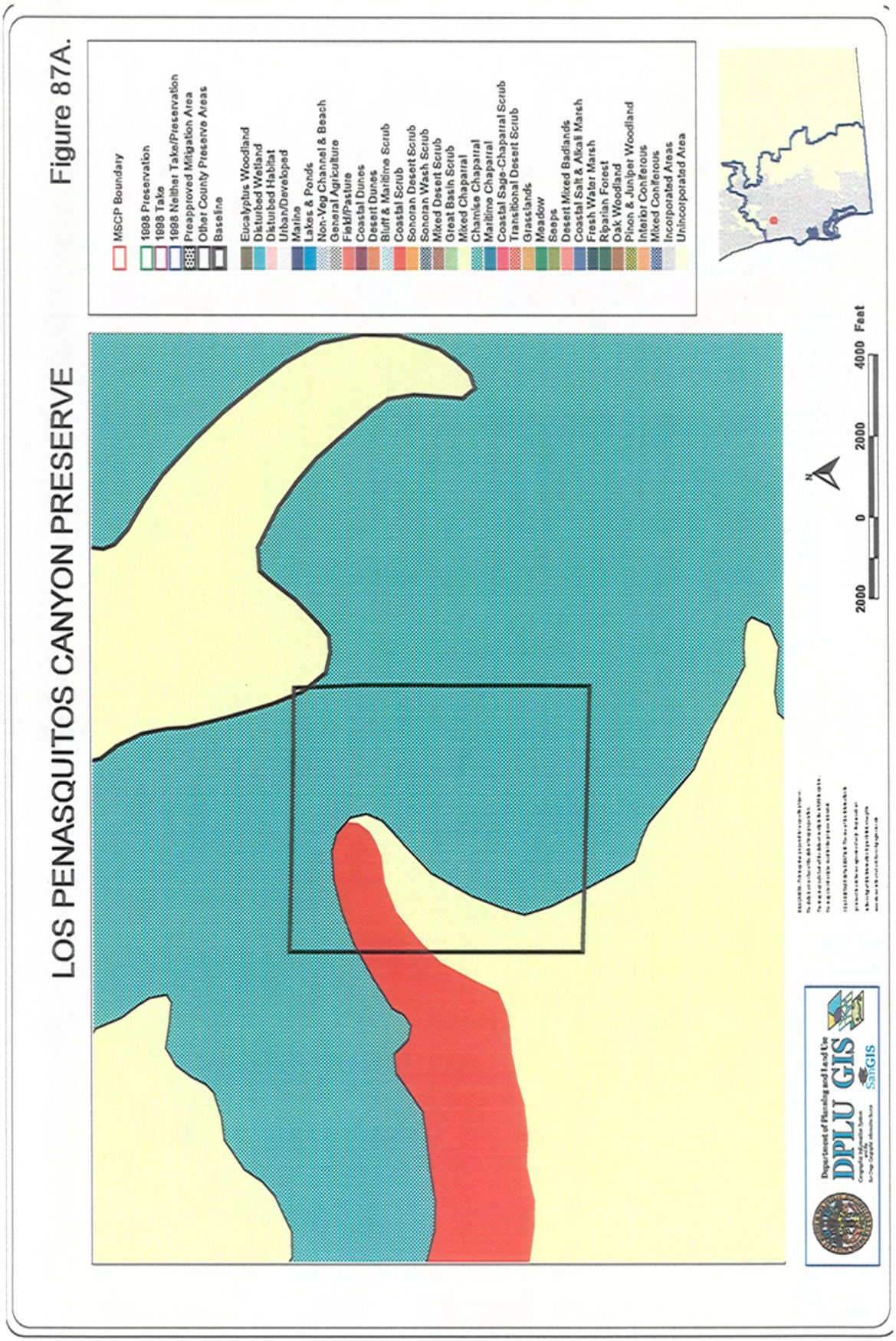
LOS PENASQUITOS CANYON PRESERVE
Figure 87A.
MSCP Boundary
1998 Preservation
1998 Take
1998 Neither Take/Preservation
Preapproved Mitigation Area
Other County Preserve Areas
Baseline
Eucalyptus Woodland
Disturbed Wetland
Disturbed Habitat
Urban/Developed
Marine
Lakes & Ponds
Non-Veg Channel & Beach
General Agriculture
Field/Pasture
Coastal Dunes
Desert Dunes
Bluff & Maritime Scrub
Coastal Scrub
Sonoran Desert Scrub
Sonoran Wash Scrub
Mixed Desert Scrub
Great Basin Scrub
Mixed Chaparral
Chamise Chaparral
Maritime Chaparral
Coastal Sage-Chaparral Scrub
Transitional Desert Scrub
Grasslands
Meadow
Seeps
Desert Mixed Badlands
Coastal Salt & Alkali Marsh
Fresh Water Marsh
Riparian Forest
Oak Woodland
Pinon & Juniper Woodland
Interior Coniferous
Mixed Coniferous
Incorporated Areas
Unincorporated Area
N
2000 0 2000 4000 Feet
Department of Planning and Land Use
DPLU GIS
SanGIS

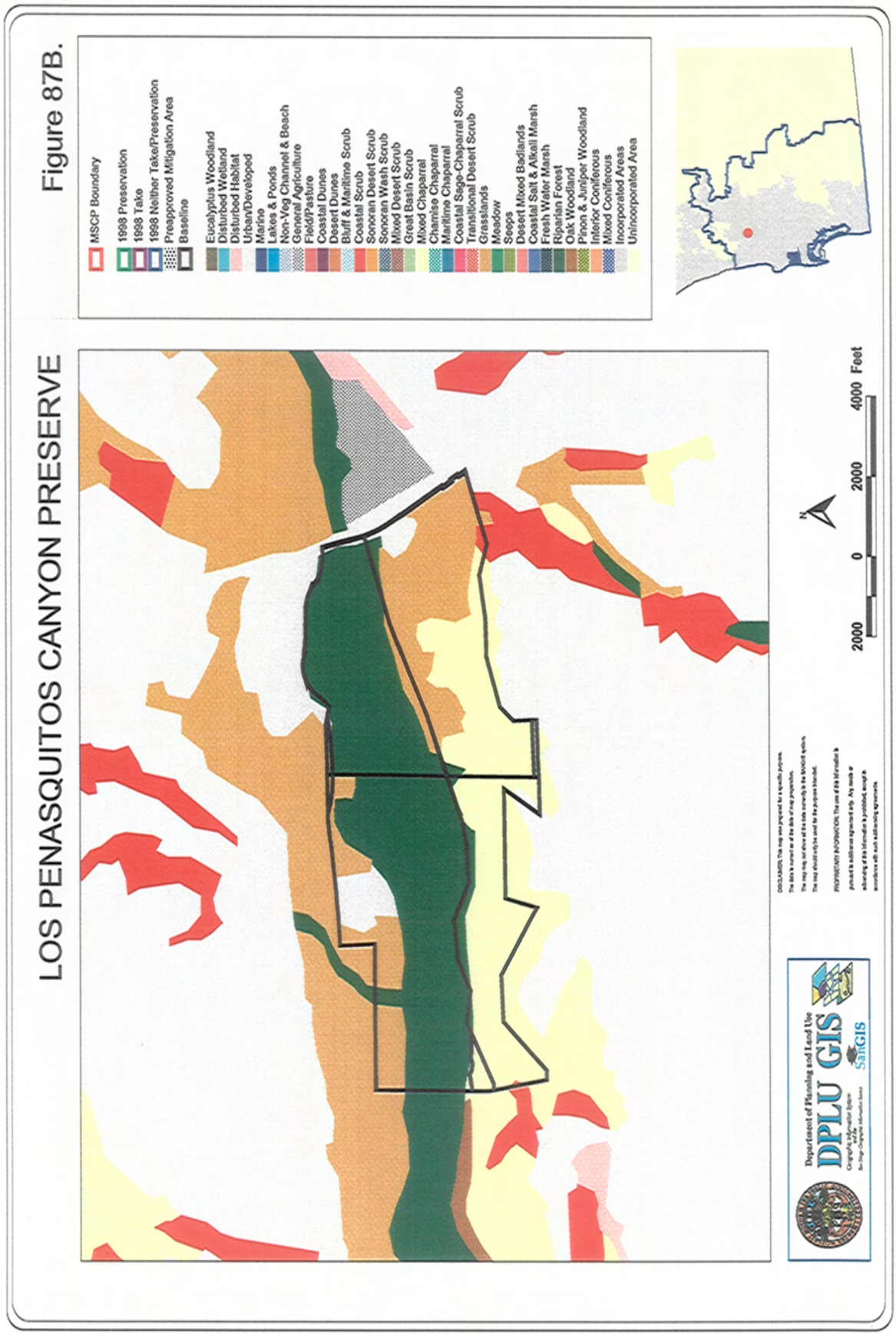
LOS PENASQUITOS CANYON PRESERVE
MSCP Boundary
1998 Preservation
1998 Take
1998 Neither Take/Preservation
Preapproved Mitigation Area
Baseline
Eucalyptus Woodland
Disturbed Wetland
Disturbed Habitat
Urban/Developed
Marine
Lakes & Ponds
Non-Veg Channel & Beach
General Agriculture
Field/Pasture
Coastal Dunes
Desert Dunes
Bluff & Maritime Scrub
Coastal Scrub
Sonoran Desert Scrub
Sonoran Wash Scrub
Mixed Desert Scrub
Great Basin Scrub
Mixed Chaparral
Chamise Chaparral
Maritime Chaparral
Coastal Sage-Chaparral Scrub
Transitional Desert Scrub
Grasslands
Meadow
Seeps
Desert Mixed Badlands
Coastal Salt & Alkali Marsh
Fresh Water Marsh
Riparian Forest
Oak Woodland
Pinon & Juniper Woodland
Interior Coniferous
Mixed Coniferous
Incorporated Areas
Unincorporated Area
N
2000 0 2000 4000 Feet
Department of Planning and Land Use
DPLU GIS
SanGIS

Figure 87B.

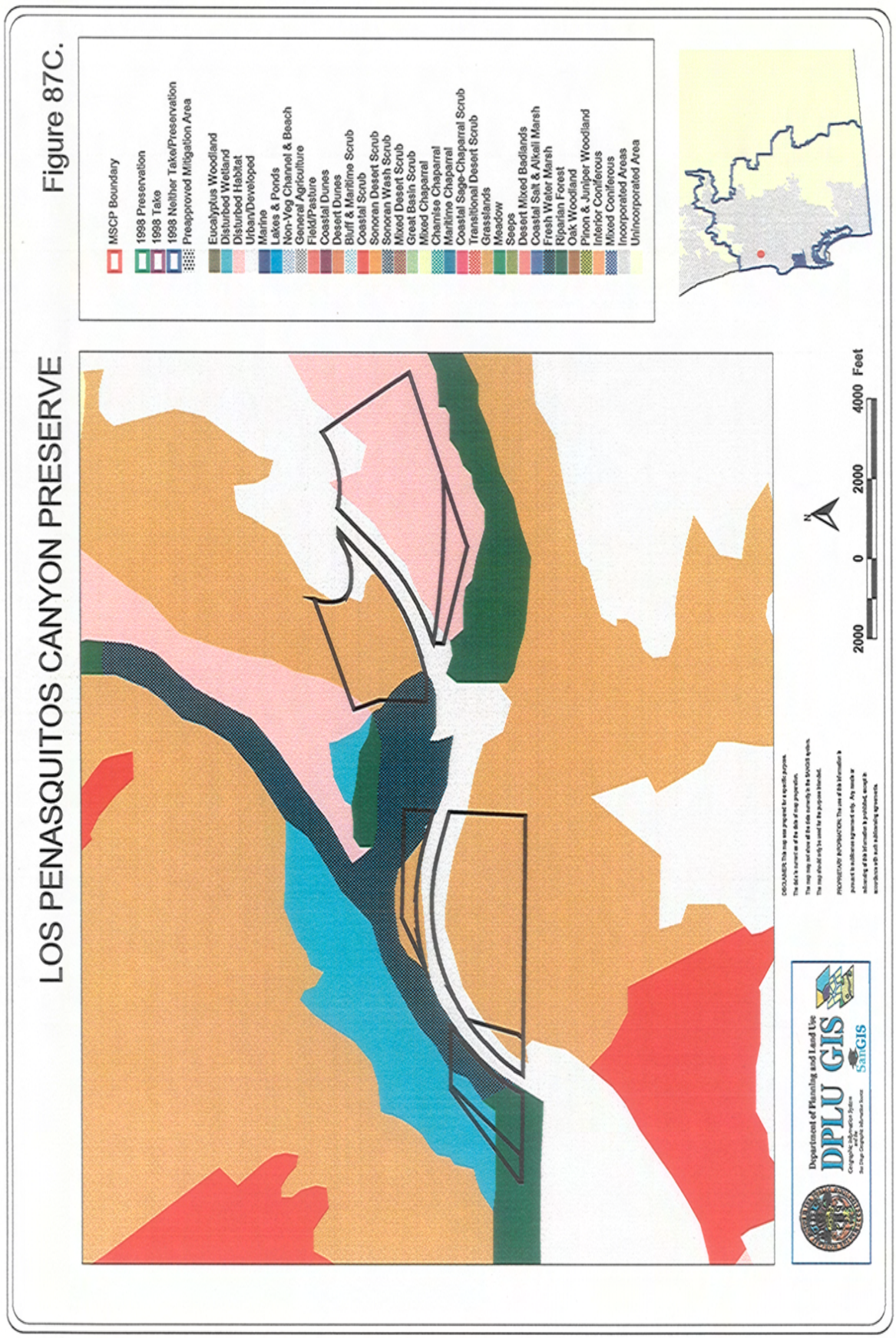
LOS PENASQUITOS CANYON PRESERVE
Figure 87C.
MSCP Boundary
1998 Preservation
1998 Take
1998 Neither Take/Preservation
Preapprovved Mitigation Area
Eucalyptus Woodland
Disturbed Wetland
Disturbed Habitat
Urban/Developed
Marine
Lakes & Ponds
Non-Veg Channel & Beach
General Agriculture
Field/Pasture
Coastal Dunes
Desert Dunes
Bluff & Maritime Scrub
Coastal Scrub
Sonoran Desert Scrub
Sonoran Wash Scrub
Mixed Desert Scrub
Great Basin Scrub
Mixed Chaparral
Chamise Chaparral
Maritime Chaparral
Coastal Sage-Chaparral Scrub
Transitional Desert Scrub
Grasslands
Meadow
Seeps
Desert Mixed Badlands
Coastal Salt & Alkali Marsh
Fresh Water Marsh
Riparian Forest
Oak Woodland
Pinon & Juniper Woodland
Inferior Coniferous
Mixed Coniferous
Incorporated Areas
Unincorporated Area
2000
0
2000
4000 Feet
Department of Planning and Land Use
DPLU GIS
SanGIS

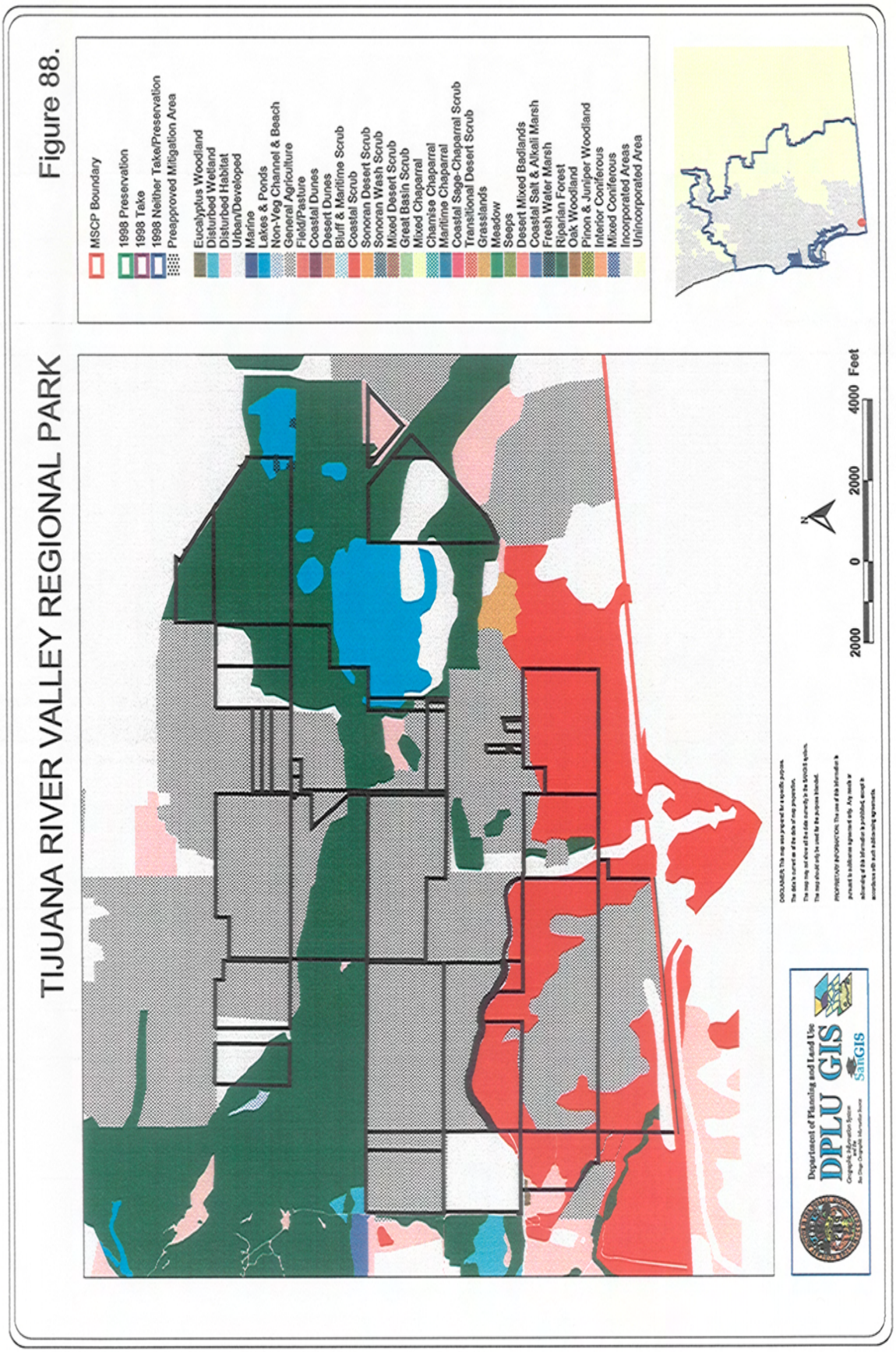
TIJUANA RIVER VALLEY REGIONAL PARK
Figure 88.
MSCP Boundary
1998 Preservation
1998 Take
1998 Neither Take/Preservation
Preapproved Mitigation Area
Eucalyptus Woodland
Disturbed Wetland
Disturbed Habitat
Urban/Developed
Marine
Lakes & Ponds
Non-Veg Channel & Beach
General Agriculture
Field/Pasture
Coastal Dunes
Desert Dunes
Bluff & Maritime Scrub
Coastal Scrub
Sonoran Desert Scrub
Sonoran Wash Scrub
Mixed Desert Scrub
Great Basin Scrub
Mixed Chaparral
Chamise Chaparral
Maritime Chaparral
Coastal Sage-Chaparral Scrub
Transitional Desert Scrub
Grasslands
Meadow
Seeps
Desert Mixed Badlands
Coastal Salt & Alkali Marsh
Fresh Water Marsh
Riparian Forest
Oak Woodland
Pinon & Juniper Woodland
Interior Coniferous
Mixed Coniferous
Incorporated Areas
Unincorporated Area
2000 0 2000 4000 Feet
Department of Planning and Land Use
DPLU GIS
SanGIS

ATTACHMENT C: ACQUISITION PRIORITY TABLE

MSCP BINDER INFORMATION

	A	B	C	D	E	F	G	H	I
1	**ACQUISITION PROFILE**								
2									
3			**Estimated**	**Total**	**Date**	**Actual**			**Funding**
4	**Area**	**Property**	**Land Cost**	**Acres**	**Acquired**	**Land Cost**	**Grant**	**Gen. Fund**	**Needs**
5									
6	**A. Completed Acquisitions**								
7	LUSARDI CREEK	Rancho Vista	$ 1,940,000	97.19	9/2/99	1,845,500	922,750	922,750	
8		Santa Fe Views	$ 2,500,000	95.40	3/9/00	1,976,000	988,000	988,000	
9									
10	LAKESIDE ARCHIPELAGO								
11	Phase I	Ham	$ 1,005,000	46.61	1/29/99	800,000	400,000	400,000	
12		HJMD	$ 600,000	32.59	2/12/99	490,000	245,000	245,000	
13		Yunis	$ 200,000	13.28	1/29/99	270,000	135,000	135,000	
14	Phase II.A	Arabo	$ 200,000	9.06	10/29/99	160,000	80,000	80,000	
15									
16	TIJUANA RIVER VALLEY								
17	West/Dymott	West/Dymott	$ 410,000	41.00	Jan-98	410,000	410,000	0	
18	Arrietta	Arrietta	$ 478,000	39.83	Jun-98	478,000	478,000	0	
19	CalMat	CalMat	$ 1,668,481	220.09	May-98	1,668,481	1,668,481	0	
20	CalMat	CalMat	$ 208,837	28.10	12/14/99	208,837	208,837		
21	***Total Completed Acquisitions***		***$ 9,210,318***	***623.15***		***8,306,818***	***5,536,068***	***2,770,750***	
22									
23	**B. Acquisitions Underway**								
24	ESCONDIDO CREEK								
25	Phase I	Various Prop Owners	$ 2,260,000	112.00			2,000,000	260,000	
26									
27	HOLLENBECK CANYON								
28	Phase I	Daley Ranch	$ 1,000,000	312.50				1,000,000	
29									
30	LAKESIDE ARCHIPELAGO								
31	Phase II.B	United Brokers/Curto	$ 150,000	8.73			75,000	75,000	
32		Cap. Alliance/Cox	$ 95,000	6.88			47,500	47,500	

MSCP BINDER INFORMATION

	A	B	C	D	E	F	G	H	I
33									
34									
35									
36			**Estimated**	**Total**	**Date**	**Actual**			**Funding**
37	**Area**	**Property**	**Land Cost**	**Acres**	**Acquired**	**Land Cost**	**Grant**	**Gen. Fund**	**Needs**
38									
39	OTAY VALLEY R.P.								
40		Adams	$ 391,000	16.32			102,000	289,000	
41		Malcolm	$ 25,000	0.99			0	25,000	
42	WRIGHT'S FIELD								
43	Phase I	Union Bank	$ 425,000	78.70	In Progress	350,000	250,000	175,000	
44									
45	TIJUANA RIVER VALLEY								
46	Piper/Shelton	Piper/Shelton	$ 1,752,750	140.00	Est. 4/15/00	1,752,750	1,252,750	500,000	
47	***Total acquisitions underway***		***$ 6,098,750***	***676.12***		***2,102,750***	***3,727,250***	***2,371,500***	
48									

ATTACHMENT D: ACQUISITION AND PRESERVE LANDS MAP